

NOTICE!!

These documents have been scanned!

Do not place un-scanned documents beneath this notice!

Do not remove this notice from this file!

GPO Jacket No. 560-102
Print Order 61540
Rise Business Services, LLC
Job=AZ15 6/24/2019



Box Number= AZ15127



Claim Begin-End: AMC427890-AMC427892

1 Initial Receipt



AZ15127-7

AMC427738-AMC428278

United States Department of the Interior
Bureau of Land Management
 LANDS/RECREATION & PLANNING
 ONE N CENTRAL AVE
 PHOENIX, AZ 85004 -2203
 Phone: 602-417-9200



Receipt

No: 3015686

Transaction #: 3105674	
Date of Transaction: 04/22/2014	
CUSTOMER:	
NICK BALL 2005 W DINEH DR PRESCOTT, AZ 86305-3911 US	

LINE #	QTY	DESCRIPTION	REMARKS	UNIT PRICE	TOTAL
1	3.00	LOCATABLE MINERALS / MINING CLAIMS-NEW, UNADJUD, ONE OR MORE AUTH NOS / NEW MINING CLAIM LOCATION FEE \$34 CASES: AMC427890/\$34.00, AMC427891/\$34.00, AMC427892/\$34.00		- n/a -	102.00
2	3.00	LOCATABLE MINERALS / MINING CLAIMS-NEW, UNADJUD, ONE OR MORE AUTH NOS / NEW MINING CLAIM PROCESSING FEE CASES: AMC427890/\$20.00, AMC427891/\$20.00, AMC427892/\$20.00		- n/a -	60.00
3	3.00	LOCATABLE MINERALS / MINING CLAIMS-NEW, UNADJUD, ONE OR MORE AUTH NOS / NEW MINING CLAIM MAINT FEE \$140 CASES: AMC427890/\$140.00, AMC427891/\$140.00, AMC427892/\$140.00		- n/a -	420.00
TOTAL:					\$582.00

PAYMENT INFORMATION			
1	AMOUNT:	582.00	POSTMARKED: N/A
	TYPE:	CHECK	RECEIVED: 04/22/2014
	CHECK NO:	1907	
	NAME:	BALL, WILLIAM N 2005 W DINEH DR PRESCOTT AZ 86305-3911 US	

REMARKS

This receipt was generated by the automated BLM Collections and Billing System and is a paper representation of a portion of the official electronic record contained therein.

NOTICE!!

These documents have been scanned!

Do not place un-scanned documents beneath this notice!

Do not remove this notice from this file!

GPO Jacket No. 560-102
Print Order 61540
Rise Business Services, LLC
Job=AZ15 6/24/2019



Box Number= AZ15127



Claim Begin-End: AMC427890-AMC427892

2 Correspondence



AZ15127-7

AMC427738-AMC428278

**NO
DOCUMENTS
FOUND**

**NO DOCUMENTS FOUND
NO DOCUMENTS FOUND**

NOTICE!!

These documents have been scanned!

Do not place un-scanned documents beneath this notice!

Do not remove this notice from this file!

GPO Jacket No. 560-102
Print Order 61540
Rise Business Services, LLC
Job=AZ15 6/24/2019



Box Number= AZ15127



Claim Begin-End: AMC427890-AMC427892

3 Transfers



AZ15127-7

AMC427738-AMC428278

United States Department of the Interior
Bureau of Land Management
 DIV OF LANDS, MINRLS & ENERGY
 ONE N CENTRAL AVE
 PHOENIX, AZ 85004 -4427
 Phone: 602-417-9200

Receipt	
No:	4529991

Transaction #: 4650823	
Date of Transaction: 08/12/2019	
CUSTOMER:	
ANDREW ZWEIGER 17200 E APRICOT LN MAYER, AZ 86333-4138 US	

LINE #	QTY	DESCRIPTION	REMARKS	UNIT PRICE	TOTAL
1	1.00	LOCATABLE MINERALS / MINING CLAIMS- NOT NEW-UNADJUD, ONE AUTH NO. ONLY / MINING CLAIM MONEY RECEIVED CASES: AMC427892/\$15.00	TRF/1	- n/a -	15.00
TOTAL:					\$15.00

PAYMENT INFORMATION			
1	AMOUNT:	15.00	POSTMARKED: N/A
	TYPE:	CHECK	RECEIVED: 08/12/2019
	CHECK NO:	1175	
	NAME:	ZWEIGER, ANDREW 17200 E APRICOT LN MAYER AZ 86333-4138 US	

REMARKS

This receipt was generated by the automated BLM Collections and Billing System and is a paper representation of a portion of the official electronic record contained therein.



Lininger, Michael <mlininger@blm.gov>

[EXTERNAL] Amy address

2 messages

Andy & Amys Arizona Adventures <andyz1974@gmail.com>
To: mlininger@blm.gov

Wed, Sep 11, 2019 at 11:33 AM

Hello Mike, My wife Amy Zweiger resides and gets mail at 17200e apricot Ln.Mayer AZ 86333 thank you.

Lininger, Michael <mlininger@blm.gov>
To: Andy & Amys Arizona Adventures <andyz1974@gmail.com>

Wed, Sep 11, 2019 at 11:36 AM

Thank you for sending Andy.

Once you call 602-417-9200 and make an additional payment with credit card for \$15.00 to complete the transfer of AMC427892, we should be able to complete the transfer.

[Quoted text hidden]

--

Respectfully,

Mike Lininger
Land Law Examiner
Arizona State Office | Bureau of Land Management
One North Central Ave.
Suite 800
Phoenix, AZ 85004
(602) 417-9397

UNITED STATES
DEPARTMENT OF THE INTERIOR
BUREAU OF LAND MANAGEMENT

CREDIT CARD PAYMENT
For Mining Claim Maintenance Fee

THIS IS A CHANGE OF ADDRESS

TELEPHONE SUBMISSION - ACCURACY OF THE BELOW INFORMATION IS THE RESPONSIBILITY OF THE CLAIMANT/OWNER

NAME Andrew Zweig
ADDRESS 17200 E Apricot Ln
CITY Mayer STATE AZ ZIP 85333
PHONE # 480-276-3067

SEND RECEIPT TO Above address
 Other (include Name and Mailing Address):

AMC NUMBER AMC 427892 CLAIM/SITE NAME Transfer \$15.00
Mike has paperwork downstairs
Linninger

of Claim/Site _____
x 155.00 Each
\$ 15.00 Total Charged PER (INITIALS)

RECEIPT # 4558828

DATE STAMP

RECEIVED
BLM AZ STATE OFFICE
2010 SEP 11 A 11:33
PHOENIX, ARIZONA

***** FOR OFFICIAL USE ONLY *****
DATE _____ INITIALS _____ VERIFIED _____

United States Department of the Interior
Bureau of Land Management
 DIV OF LANDS, MINRLS & ENERGY
 ONE N CENTRAL AVE
 PHOENIX, AZ 85004 -4427
 Phone: 602-417-9200

Receipt	
No:	4558828

Transaction #: 4680035
Date of Transaction: 09/11/2019

CUSTOMER:	
ANDREW ZWEIGER 17200 E APRICOT LN MAYER,AZ 86333-4138 US	

LINE #	QTY	DESCRIPTION	REMARKS	UNIT PRICE	TOTAL
1	1.00	LOCATABLE MINERALS / MINING CLAIMS- NOT NEW-UNADJUD,ONE AUTH NO. ONLY / MINING CLAIM MONEY RECEIVED CASES: AMC427892/\$15.00	TRANSFER/1	- n/a -	15.00
TOTAL:					\$15.00

PAYMENT INFORMATION			
NOTE: Items will appear on credit card statement as "Bureau of Land Mgmt CO".			
1	AMOUNT:	15.00	POSTMARKED: N/A
	TYPE:	CREDIT CARD	RECEIVED: 09/11/2019
	NAME:	ZWEIGER, ANDREW 17200 E APRICOT LN MAYER AZ 86333-4138 US	
	CARD NO:	XXXXXXXXXXXX5956	AUTH CODE: 084114
	NAME ON CARD:	ANDREW ZWEIGER	
	SIGNATURE:	OVER THE PHONE	

REMARKS

This receipt was generated by the automated BLM Collections and Billing System and is a paper representation of a portion of the official electronic record contained therein.

When recorded mail to



427890

Kirk E Hutchison
10545 E EARLE WAY
Dewey AZ 86327

SPACE ABOVE THIS LINE FOR RECORDER'S USE

QUIT CLAIM DEED

For consideration of Ten Dollars, and other valuable considerations, I or we,

Nick Ball

NO TRANSFER FEE NECESSARY
EXEMPT UNDER ARS 11-1134

hereby quit-claim to KIRK E HUTCHISON

A6

all right, title or interest in the following real property situated in Yavapai County, Arizona:

One, Twenty acre mining claim located in Township 13N, Range 10W
Section 12, Gila + Salt River B + M, AMC 427890 Arrastra Mtn #1

Dated: May 21, 2019

Nick Ball

RECEIVED
BY: A. J. ...
2019 JUN -4 P 2:57
PHOENIX, ARIZONA

State of Arizona }
 } ss.
County of Yavapai }

The foregoing instrument was acknowledged before me this 21 day of May 2019, ~~2021~~ by

William Nicholas Ball

[Signature]
NOTARY PUBLIC

My commission expires: 15 March 2022



ENTERED
JUN 14 2019
BY: RAM

4475937



When recorded mail to
Richard P. Podgorsek
10545 E EARLE WAY
Dewey AZ 86327

SPACE ABOVE THIS LINE FOR RECORDER'S USE

QUIT CLAIM DEED

For consideration of Ten Dollars, and other valuable considerations, I or we,

Nick Ball

hereby quit-claim to

Richard P. Podgorsek

NO TRANSFER FEE NECESSARY
EXEMPT UNDER ARS 11-1134

A6

all right, title or interest in the following real property situated in Yavapai County, Arizona:

One, twenty acre mining claim located in Township 13N, Range 10W
Section 12, Gila + Salt River B + M, AMC 427891 Arrastra Mtn #2

Dated: May 21, 2019

RECEIVED
BHM AS STAFF OFFICER
2019 JUN -4 P 2:57
PHOENIX, ARIZONA

Nick Ball

State of Arizona }
 } ss.
County of Yavapai }

The foregoing instrument was acknowledged before me this 21 day of May 2019, ~~2021~~, by

William Nicholas Ball

DJ
NOTARY PUBLIC

My commission expires: 15 March 2022



RECEIVED
BLM AZ STATE OFFICE

2019 JUN -4 P 2:51

PHOENIX, ARIZONA

5-30-2019

To whom it may concern:

Included with this letter is the paper work to facilitate the transfer of Mining claims Arrasta#1 and Arrasta#2. These claims will be transferred from Nick Ball to Kirk Hutchison and Richard Podgorsek respectively.

Thank you for your time and help in this matter.

**UNITED STATES
DEPARTMENT OF THE INTERIOR**
Bureau of Land Management
Phoenix District
21605 North 7th Avenue
Phoenix, Arizona 85027

OFFICIAL BUSINESS
PENALTY FOR PRIVATE USE, \$300


An Equal Opportunity Employer

RECEIVED
BLM AZ STATE OFFICE

2019 JUN -4 P 2:51

PHOENIX, ARIZONA

neopost
05/31/2019
US POSTAGE




FIRST-CLASS MAIL

\$01.45⁰⁰

US OFFICIAL MAIL
1-800 Penalty
For Private Use
ZIP 85027
041L11101431

**Bureau of Land Management
Arizona State Office
One N. Central Ave., Suite 800
Phoenix, AZ 85004-4427**



FROM:

R. Padjonek
10545 E Frank Way
Dawson 86327

RECEIVED
PLM JUN 27 10:00 AM '19
2019 JUN -4 P 2:51
PHOENIX, ARIZONA

RECEIVED
PHOENIX DISTRICT
2019 MAY 31 P 2:51
BUREAU OF LAND MGMT
PHOENIX, AZ

Div 1

MINING

UNITED STATES POSTAL SERVICE.		Retail
F	US POSTAGE PAID	Origin: 86327 05/30/19 0323310245-04
	\$3.66	
FIRST-CLASS PKG SVC - RTL™		
		0 Lb 2.90 Oz 1006
		C056
SHIP TO: 21605 N 7TH AVE PHOENIX AZ 85027-2929		
USPS TRACKING NUMBER		
		
9500 1134 1027 9150 2494 32		

TO:

BUREAU of Land Management
Phoenix District
21605 North 7th Ave
Phoenix AZ.
85027-2929

9 3/4" x 12 1/4"

Ready **P**ost.

United States Department of the Interior
Bureau of Land Management
 DIV OF LANDS, MINRLS & ENERGY
 ONE N CENTRAL AVE
 PHOENIX, AZ 85004 -4427
 Phone: 602-417-9200

Receipt	
No:	4475937

Transaction #: 4595895	
Date of Transaction: 06/05/2019	
CUSTOMER:	
R PADJONSAK 10545 E EARLE WAY DEWEY, AZ 86327-7043 US	

LINE #	QTY	DESCRIPTION	REMARKS	UNIT PRICE	TOTAL
1	1.00	LOCATABLE MINERALS / MINING CLAIMS- NOT NEW-UNADJUD, ONE AUTH NO. ONLY / MINING CLAIM MONEY RECEIVED CASES: AMC427890/\$30.00	TRF/2	- n/a -	30.00
TOTAL:					\$30.00

PAYMENT INFORMATION			
1	AMOUNT:	15.00	POSTMARKED: N/A
	TYPE:	CHECK	RECEIVED: 06/04/2019
	CHECK NO:	25530999557	
	NAME:	PADJONSAK, R 10545 E EARLE WAY DEWEY AZ 86327-7043 US	
2	AMOUNT:	15.00	POSTMARKED: N/A
	TYPE:	CHECK	RECEIVED: 06/04/2019
	CHECK NO:	25530999568	
	NAME:	PADJONSAK, R 10545 E EARLE WAY DEWEY AZ 86327-7043 US	

REMARKS

This receipt was generated by the automated BLM Collections and Billing System and is a paper representation of a portion of the official electronic record contained therein.

**NO
DOCUMENTS
FOUND**

**NO DOCUMENTS FOUND
NO DOCUMENTS FOUND**

NOTICE!!

These documents have been scanned!

Do not place un-scanned documents beneath this notice!

Do not remove this notice from this file!

GPO Jacket No. 560-102
Print Order 61540
Rise Business Services, LLC
Job=AZ15 6/24/2019



Box Number= AZ15127



Claim Begin-End: AMC427890-AMC427892

4 Annual Filings



AZ15127-7

AMC427738-AMC428278

UNITED STATES
DEPARTMENT OF THE INTERIOR
BUREAU OF LAND MANAGEMENT

403
JME

427890

MAINTENANCE FEE WAIVER CERTIFICATION

FORM APPROVED
OMB NO. 1004-0114
Expires: January 31, 2020

SEE INSTRUCTIONS ON PAGE 2

RECEIVED
PHOENIX DIST OFFICE
2019 AUG 26 P 1:37

1. This small miner waiver is filed for the assessment year beginning on September 1, 2019 and ending on September 1, 2020.
2. The undersigned and all related parties owned ten or fewer mining claims, mill, or tunnel sites located and maintained on Federal lands in the United States of America on September 1, 2019.
3. The undersigned have performed the assessment work required by law for each mining claim listed prior to filing this waiver and understand that by filing this form, the undersigned must file an affidavit of assessment work with the Bureau of Land Management (BLM) by the December 30th following the filing of this waiver.
4. The undersigned understand that if the assessment work obligation has not yet come due under 30 U.S.C. 28 (for those claims in their first assessment year only), a notice of intent to hold reciting this condition must be recorded by the December 30th following the filing of this waiver.
5. The undersigned understand that mill and tunnel sites may also be listed on this waiver and be waived from payment of the maintenance fee, and that a notice of intent to hold for these sites is required to be filed with the BLM by the December 30th following the filing of this waiver.
6. The undersigned understand and acknowledge that pursuant to 43 U.S.C. 1212 and 18 U.S.C. 1001, the filing or recording of a false, fictitious, or fraudulent document with the BLM may result in a fine of up to \$250,000, a prison term not to exceed five years, or both.
7. The mining claims, mill or tunnel sites for which this waiver from payment of the maintenance fees is requested are:

CLAIM OR SITE NAME	BLM RECORDATION SERIAL NUMBER
1. Arrastra Mtn #2	AMC 427891
2.	
3.	
4.	
5.	
6.	
7.	
8.	
9.	
10.	

RECEIVED
BLM AZ STATE OFFICE
2019 AUG 29 P 2:55
PHOENIX, ARIZONA

The owner(s) (claimants) of the above mining claims and sites are:

Richard Podgorsek
(Owner's Name - Please Print)

Richard Podgorsek
(Owner's Signature)

10545 E. Earle Way
(Owner's Mailing Address)

Dewey AZ 86327
(City) (State) (Zip Code)

(Owner's Name - Please Print)

(Owner's Signature)

(Owner's Mailing Address)

(City) (State) (Zip Code)

(Owner's Name - Please Print)

(Owner's Signature)

(Owner's Mailing Address)

(City) (State) (Zip Code)

(Owner's Name - Please Print)

(Owner's Signature)

(Owner's Mailing Address)

(City) (State) (Zip Code)

(Continued on page 2)

ENTERED
SEP 16 2019
BY: *[Signature]*

[Handwritten initials]

UNITED STATES
DEPARTMENT OF THE INTERIOR
BUREAU OF LAND MANAGEMENT

420 [Signature]

427890

MAINTENANCE FEE WAIVER CERTIFICATION

FORM APPROVED
OMB NO. 1004-0114
Expires: January 31, 2020

SEE INSTRUCTIONS ON PAGE 2

RECEIVED
PHOENIX DIST OFFICE

- This small miner waiver is filed for the assessment year beginning on September 1, 2019, and ending on September 1, 2020.
- The undersigned and all related parties owned ten or fewer mining claims, mill, or tunnel sites located and maintained on Federal lands in the United States of America on September 1, 2019.
- The undersigned have performed the assessment work required by law for each mining claim listed prior to filing this waiver and understand that by filing this form, the undersigned must file an affidavit of assessment work with the Bureau of Land Management (BLM) by the December 30th following the filing of this waiver.
- The undersigned understand that if the assessment work obligation has not yet come due under 30 U.S.C. 28 (for those claims in their first assessment year only), a notice of intent to hold reciting this condition must be recorded by the December 30th following the filing of this waiver.
- The undersigned understand that mill and tunnel sites may also be listed on this waiver and be waived from payment of the maintenance fee, and that a notice of intent to hold for these sites is required to be filed with the BLM by the December 30th following the filing of this waiver.
- The undersigned understand and acknowledge that pursuant to 43 U.S.C. 1212 and 18 U.S.C. 1001, the filing or recording of a false, fictitious, or fraudulent document with the BLM may result in a fine of up to \$250,000, a prison term not to exceed five years, or both.
- The mining claims, mill or tunnel sites for which this waiver from payment of the maintenance fees is requested are:

CLAIM OR SITE NAME	BLM RECORDATION SERIAL NUMBER
1. Arrastra Mtn #1	AMC 427890
2.	
3.	
4.	
5.	
6.	
7.	
8.	
9.	
10.	

RECEIVED
BLM AZ STATE OFFICE
2019 AUG 29 P 2:50
PHOENIX, ARIZONA

The owner(s) (claimants) of the above mining claims and sites are:

Kirk Hutchison

(Owner's Name - Please Print)

10545 E. Earle Way

(Owner's Mailing Address)

[Signature] [Signature]
(Owner's Signature)

Dewey

(City)

AZ

(State)

86327

(Zip Code)

(Owner's Name - Please Print)

(Owner's Signature)

(Owner's Mailing Address)

(City)

(State)

(Zip Code)

(Owner's Name - Please Print)

(Owner's Signature)

(Owner's Mailing Address)

(City)

(State)

(Zip Code)

(Owner's Name - Please Print)

(Owner's Signature)

(Owner's Mailing Address)

(City)

(State)

(Zip Code)

(Continued on page 2)

[Handwritten initials]

UNITED STATES
DEPARTMENT OF THE INTERIOR
BUREAU OF LAND MANAGEMENT

MAINTENANCE FEE WAIVER CERTIFICATION

217
[Handwritten initials]

427890

FORM APPROVED
OMB NO. 1004-0114
Expires: January 31, 2020

SEE INSTRUCTIONS ON PAGE 2

- This small miner waiver is filed for the assessment year beginning on September 1, 2019 and ending on September 1, 2020.
- The undersigned and all related parties owned ten or fewer mining claims, mill, or tunnel sites located and maintained on Federal lands in the United States of America on September 1, 2019.
- The undersigned have performed the assessment work required by law for each mining claim listed prior to filing this waiver and understand that by filing this form, the undersigned must file an affidavit of assessment work with the Bureau of Land Management (BLM) by the December 30th following the filing of this waiver.
- The undersigned understand that if the assessment work obligation has not yet come due under 30 U.S.C. 28 (for those claims in their first assessment year only), a notice of intent to hold reciting this condition must be recorded by the December 30th following the filing of this waiver.
- The undersigned understand that mill and tunnel sites may also be listed on this waiver and be waived from payment of the maintenance fee, and that a notice of intent to hold for these sites is required to be filed with the BLM by the December 30th following the filing of this waiver.
- The undersigned understand and acknowledge that pursuant to 43 U.S.C. 1212 and 18 U.S.C. 1001, the filing or recording of a false, fictitious, or fraudulent document with the BLM may result in a fine of up to \$250,000, a prison term not to exceed five years, or both.
- The mining claims, mill or tunnel sites for which this waiver from payment of the maintenance fees is requested are:

CLAIM OR SITE NAME	BLM RECORDATION SERIAL NUMBER
1. <u>Arrastra Mtn #3</u> ✓	<u>AMC 427892</u>
2.	
3.	
4.	
5.	
6.	
7.	
8.	
9.	
10.	

The owner(s) (claimants) of the above mining claims and sites are:

<u>Andrew Zweiger</u> ✓ (Owner's Name - Please Print)	<u>[Signature]</u> (Owner's Signature)
<u>17200 E. Apricot Ln.</u> (Owner's Mailing Address)	<u>Mayer</u> <u>AZ</u> <u>86333</u> (City) (State) (Zip Code)
<u>Amy Zweiger</u> ✓ (Owner's Name - Please Print)	<u>Amy zweiger</u> (Owner's Signature)
<u>17200 E Apricot LN</u> (Owner's Mailing Address)	<u>Mayer</u> <u>AZ</u> <u>86333</u> (City) (State) (Zip Code)
<u>AC483</u> ENTERED SEP 13 2019 <u>PB</u> (Owner's Name - Please Print)	<u>[Signature]</u> (Owner's Signature)
<u>[Blank]</u> (Owner's Mailing Address)	<u>[Blank]</u> <u>[Blank]</u> <u>[Blank]</u> (City) (State) (Zip Code)
<u>[Blank]</u> (Owner's Name - Please Print)	<u>[Blank]</u> (Owner's Signature)
<u>[Blank]</u> (Owner's Mailing Address)	<u>[Blank]</u> <u>[Blank]</u> <u>[Blank]</u> (City) (State) (Zip Code)

RECEIVED
STATE OFFICE
2019 AUG 19
A 9:41
PHOENIX, ARIZONA

(Continued on page 2)

4534266

When Recorded Return Document _____

Nick Ball
2005 W. Dineh Dr.
Prescott, AZ 86305

AMC 400317
412296
413522
416024
427890

Check here is this is a change of address.

Telephone: _____

E-mail address: _____


AFFIDAVIT OF PERFORMANCE OF ANNUAL WORK

1. State of Arizona, County of Yavapai ss:

2. I (Name) Nick Ball

3. Reside at (Address) 2005 W. Dineh Dr.

City Prescott County Yavapai



State AZ Zip 86305 being duly sworn, depose and say that I am a citizen of the United States, more than eighteen years of age, and that all of the facts set forth in this affidavit, subject to the provisions and penalties of 18 U.S.C. 1001 pertaining to the filing of false, fictitious, or fraudulent statements with the United States, are true and correct according to the best of my knowledge, information and belief.

4. Owner's name and address (If not shown in Items 1-3 above). _____

5. That I am personally acquainted with the mining claim(s). The work and improvements were made by and at the expense of the owner(s) of said claim(s). Said contiguous group of claims, listed on this document, are situated in the

Copper Basin (optional) Mining District; Yavapai County, Arizona.

Line No.	AMC NUMBER	CLAIM/SITE NAME	COUNTY RECORDER DATA (If available)	TWP	RNG	SEC
1	412296	Upper Spruce #1		14 N	3W	30
2	412297	Upper Spruce #2		14 N	3W	29/30
3	416024	Upper Spruce #3		14 N	3W	29/32
4	413523	Upper Spruce #4		14 N	3W	29/32
5						
6						

ENTERED
NOV 28 2018
BY: [Signature]

4298122

RECEIVED
BLM AZ STATE OFFICE
2018 NOV - 1 P 3:40
PHOENIX, ARIZONA
BLM
Date
Stamp

7					
8					
9					
10					

6. That between the dates starting at 12 o'clock noon on September 1, 20 17 and ending at 12 o'clock noon on September 1, 20 18 at least \$ 400⁰⁰ dollars worth of work and improvements were done and performed upon said claim(s) or upon one or more of a contiguous group of claims for the benefit of all, wholly or partly outside of a contiguous group of claims for the benefit of all, not including the location work.

7. That the following persons were employed to perform the work and improvements described herein: Nick Ball

8. That the work and improvements performed were: Maintenance of access trail to claims. Removal of trash left by others. Small-scale mining, including excavation by hand.

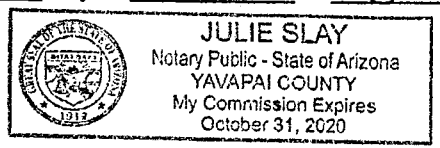
9. Dated: 10/17/18 Signature: Nick Ball

SUBSCRIBED AND SWORN TO before me, a Notary Public, this 17th day of October 20 18

By: Nick Ball

Notary Public Julie Slay

My Commission Expires October 31, 2020



Bureau of Land Management
Arizona State Office
www.az.blm.gov

No. of Claims: _____ x \$10 = _____
 Check No.: _____ Init. _____
 Receipt No.: _____
 For BLM Use Only

When Recorded, MAIL TO:

2018-0053676 ADL Page: 1 of 3
10/17/2018 04:46:26 PM
Leslie M. Hoffman
OFFICIAL RECORDS OF YAVAPAI COUNTY \$15.00
NICK BALL

See Page 2



Affidavit of Performance

- UPPER SPRUCE #1
- UPPER SPRUCE #2
- UPPER SPRUCE #3
- UPPER SPRUCE #4

RECEIVED
DLH AZ STAFF OFFICE
2018 NOV -1 P 3:19
PHOENIX, ARIZONA

When Recorded Return Document

Nick Ball
2005 W. Dineh Dr.
Prescott, AZ 86305

2018-0053678
10/17/2018 04:46:26 PM ADL Page: 1 of 2
Leslie M. Hoffman
OFFICIAL RECORDS OF YAVAPAI COUNTY \$15.00
NICK BALL



Check here is this is a change of address.

Telephone: _____

E-mail address: _____


AFFIDAVIT OF PERFORMANCE OF ANNUAL WORK

1. State of Arizona, County of Yavapai ss:

2. I (Name) Nick Ball

3. Reside at (Address) 2005 W. Dineh Dr.

City Prescott County Yavapai



State AZ zip 86305 being duly sworn, depose and say that I am a citizen of the United States, more than eighteen years of age, and that all of the facts set forth in this affidavit, subject to the provisions and penalties of 18 U.S.C. 1001 pertaining to the filing of false, fictitious, or fraudulent statements with the United States, are true and correct according to the best of my knowledge, information and belief.

4. Owner's name and address (If not shown in Items 1-3 above). _____

5. That I am personally acquainted with the mining claim(s). The work and improvements were made by and at the expense of the owner(s) of said claim(s). Said contiguous group of claims, listed on this document, are situated in the

Copper Basin (optional) Mining District; Yavapai County, Arizona.

Line No.	AMC NUMBER	CLAIM/SITE NAME	COUNTY RECORDER DATA (If available)	TWP	RNG	SEC
1	400317	Finch		13N	4W	1
2	413522	Finch Too		13N	4W	12
3						
4						
5						
6						

ENTERED
NOV 28 2018
BY: LM

RECEIVED
BLM AZ STATE OFFICE
2018 NOV - 1 P 3:19
PHOENIX, ARIZONA
BLM
Date
Stamp

7					
8					
9					
10					

6. That between the dates starting at 12 o'clock noon on September 1, 20 17 and ending at 12 o'clock noon on September 1, 20 18 at least \$ 636.50 dollars worth of work and improvements were done and performed upon said claim(s) or upon one or more of a contiguous group of claims for the benefit of all, wholly or partly outside of a contiguous group of claims for the benefit of all, not including the location work.


7. That the following persons were employed to perform the work and improvements described herein: Nick Ball, Chris Ball

8. That the work and improvements performed were: Small-scale mining, including excavation by hand. Tools and equipment essential to the development of the claims. Access road maintenance. Trash removal.

9. Dated: 10/17/18 Signature: Nick Ball

SUBSCRIBED AND SWORN TO before me, a Notary Public, this 17th day of October 20 18

By: Nick Ball
Notary Public: Julie Slay
My Commission Expires October 31, 2020



Bureau of Land Management
Arizona State Office
www.az.blm.gov

No. of Claims: _____ x \$10 = _____
Check No.: _____ Init. _____
Receipt No.: _____
For BLM Use Only

When Recorded Return Document

Nick Ball
2005 W. Dineh Dr.
Prescott, AZ 86305

2018-0053677 ADL Page: 1 of 2
10/17/2018 04:46:26 PM
Leslie M. Hoffman
OFFICIAL RECORDS OF YAVAPAI COUNTY \$15.00
NICK BALL



Check here is this is a change of address.

Telephone: _____

E-mail address: _____

AFFIDAVIT OF PERFORMANCE OF ANNUAL WORK

1. State of Arizona, County of Yavapai ss:

2. I (Name) Nick Ball

3. Reside at (Address) 2005 W. Dineh Dr.


City Prescott County Yavapai

State AZ Zip 86305 being duly sworn, depose and say that I am a citizen of the United States, more than eighteen years of age, and that all of the facts set forth in this affidavit, subject to the provisions and penalties of 18 U.S.C. 1001 pertaining to the filing of false, fictitious, or fraudulent statements with the United States, are true and correct according to the best of my knowledge, information and belief.

4. Owner's name and address (If not shown in Items 1-3 above). _____

5. That I am personally acquainted with the mining claim(s). The work and improvements were made by and at the expense of the owner(s) of said claim(s). Said contiguous group of claims, listed on this document, are situated in the

Eureka (optional) Mining District; Yavapai County, Arizona.



Line No.	AMC NUMBER	CLAIM/SITE NAME	COUNTY RECORDER DATA (If available)	TWP	RNG	SEC
1	427890	Arrastra Mtn. #1		13 N	10 W	12
2	427891	Arrastra Mtn. #2		13 N	10 W	12
3	427892	Arrastra Mtn. #3		13 N	10 W	12
4						
5						
6						

ENTERED
NOV 28 2018
BY: SM

RECEIVED
BLM AZ STATE OFFICE
2018 NOV - 1 P 3:20
PHOENIX, ARIZONA

BLM
Date
Stamp

7					
8					
9					
10					

6. That between the dates starting at 12 o'clock noon on September 1, 20 17 and ending at 12 o'clock noon on September 1, 20 18 at least \$ 786.50 dollars worth of work and improvements were done and performed upon said claim(s) or upon one or more of a contiguous group of claims for the benefit of all, wholly or partly outside of a contiguous group of claims for the benefit of all, not including the location work.

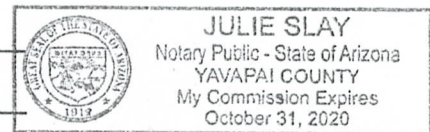
7. That the following persons were employed to perform the work and improvements described herein: _____
Nick Ball, Bill H.

8. That the work and improvements performed were: Small-scale mining, including excavation of pay gravels by hand. Tools and equipment essential to the development of the claims. Trash removal.

9. Dated: 10/17/18 Signature: Nick Ball

SUBSCRIBED AND SWORN TO before me, a Notary Public, this 17th day of October 20 18

By: Nick Ball
Notary Public Julie Slay



My Commission Expires October 31, 2020

Bureau of Land Management
Arizona State Office
www.az.blm.gov


No. of Claims: _____ x \$10 = _____
Check No.: _____ Init. _____
Receipt No.: _____
For BLM Use Only

Nick Ball
2005 Dineh Dr
Prescott, AZ 86305

PRESCOTT
AZ 86305
30 OCT
PM 5



1000



85004

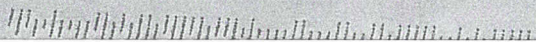
U.S. POSTAGE PAID
FCM LETTER
PRESCOTT, AZ
86301
OCT 30, 18
AMOUNT

\$0.71
R2305K136976-36

Dept. of Interior
BLM
1 North Central Ave., Suite # 800
Phoenix, AZ 85004-4427

RECEIVED
BLM AZ STATE OFFICE
2010 NOV -1 P 3:19
PHOENIX, ARIZONA

85004-442700



United States Department of the Interior
Bureau of Land Management
 DIV OF LANDS, MINRLS & ENERGY
 ONE N CENTRAL AVE
 PHOENIX, AZ 85004 -4427
 Phone: 602-417-9200

Receipt

No: 4298122

Transaction #: 4414301	
Date of Transaction: 11/02/2018	
CUSTOMER:	
NICK BALL 2005 W DINEH DR PRESCOTT, AZ 86305-3911 US	

LINE #	QTY	DESCRIPTION	REMARKS	UNIT PRICE	TOTAL
1	1.00	LOCATABLE MINERALS / MINING CLAIMS- NOT NEW-UNADJUD, ONE AUTH NO. ONLY / MINING CLAIM MONEY RECEIVED CASES: AMC412296/\$90.00	POL 2018/9	- n/a -	90.00
TOTAL:					\$90.00

PAYMENT INFORMATION			
1	AMOUNT:	90.00	POSTMARKED: N/A
	TYPE:	CHECK	RECEIVED: 11/01/2018
	CHECK NO:	2147	
	NAME:	BALL, WILLIAM 2005 W DINEH DR PRESCOTT AZ 86305-3911 US	

REMARKS
THERE HAS BEEN A FEE INCREASE/PLEAE REVIEW ENCLOSED FLYER/THANK YOU

This receipt was generated by the automated BLM Collections and Billing System and is a paper representation of a portion of the official electronic record contained therein.

UNITED STATES
DEPARTMENT OF THE INTERIOR
BUREAU OF LAND MANAGEMENT

CREDIT CARD PAYMENT
For Mining Claim Maintenance Fee

THIS IS A CHANGE OF ADDRESS

TELEPHONE SUBMISSION - ACCURACY OF THE BELOW INFORMATION IS THE RESPONSIBILITY OF THE CLAIMANT/OWNER

NAME NICK BALL
ADDRESS 2005 W. Dinech Drive
CITY Prescott STATE AZ ZIP 86305
PHONE # 928 - 910-0704

SEND RECEIPT TO Above address
 Other (Include Name and Mailing Address):
AFF OF LABOR

Receipt 4298122

AMC NUMBER

CLAIM/SITE NAME

9 # of Claim/Site
X 50.00 Each
\$ 45.00 Total Charged PBJ (INITIALS)

RECEIPT # 4304490

DATE STAMP

RECEIVED
M AZ STATE OFFICE
2010 NOV 13 P 3:08
PHOENIX, ARIZONA

***** FOR OFFICIAL USE ONLY *****

DATE _____ INITIALS _____ VERIFIED _____



Ralley, Phyllis <pralley@blm.gov>

[EXTERNAL] Fee increase for POL's

1 message

Nick <nickinprescott@aol.com>

Tue, Nov 13, 2018 at 11:45 AM

To: pralley@blm.gov

I would like to pay the \$5 fee increase for annual affidavits of labor for the nine claims listed below.

- AMC412296. Upper Spruce#1
- AMC412297 Upper Spruce#2
- AMC416024. Upper Spruce#3
- AMC413523. Upper Spruce#4

- AMC400317. Finch
- AMC413522 Finch Too

- AMC427890. Arrastra Mtn. #1
- AMC427891. Arrastra Mtn. #2
- AMC427892. Arrastra Mtn. #3

Thank You,
Nick Ball
(928) 910-0704

RECEIVED
 PHOENIX, ARIZONA
 2018 NOV 13 P 3:08

United States Department of the Interior
Bureau of Land Management
 DIV OF LANDS, MINRLS & ENERGY
 ONE N CENTRAL AVE
 PHOENIX, AZ 85004 -4427
 Phone: 602-417-9200

Receipt	
No:	4304490

Transaction #: 4420777
Date of Transaction: 11/13/2018
CUSTOMER:
NICK BALL 2005 W DINEH DR PRESCOTT, AZ 86305-3911 US

LINE #	QTY	DESCRIPTION	REMARKS	UNIT PRICE	TOTAL
1	1.00	LOCATABLE MINERALS / MINING CLAIMS-NOT NEW-UNADJUD, ONE AUTH NO. ONLY / MINING CLAIM MONEY RECEIVED CASES: AMC412296/\$45.00	POL 2018/19 ADDITIONAL FEE	- n/a -	45.00
TOTAL:					\$45.00

PAYMENT INFORMATION			
NOTE: Items will appear on credit card statement as "Bureau of Land Mgmt CO".			
1	AMOUNT:	45.00	POSTMARKED: N/A
	TYPE:	CREDIT CARD	RECEIVED: 11/13/2018
	NAME:	BALL, NICK 2005 W DINEH DR PRESCOTT AZ 86305-3911 US	
	CARD NO:	XXXXXXXXXXXX3811	AUTH CODE: 07365A
	NAME ON CARD:	WILLIAM N BALL	
	SIGNATURE:		

REMARKS

This receipt was generated by the automated BLM Collections and Billing System and is a paper representation of a portion of the official electronic record contained therein.

When Recorded Return Document to:
Nick Ball
2005 W. Dineh Dr.
Prescott, AZ 86305



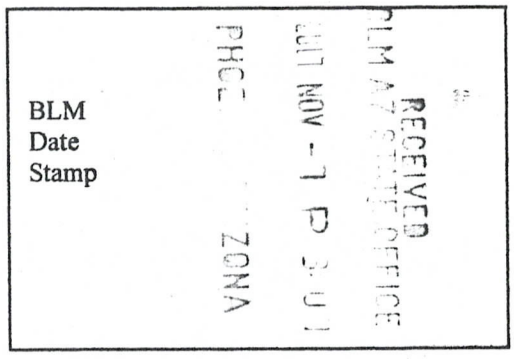
AMC 400317 412296
 AMC 413522 416024
 413522
 427890

Check here if this is a change of address.
 Telephone: _____
 E-mail address: _____

AFFIDAVIT OF PERFORMANCE OF ANNUAL WORK

1. State of Arizona, County of Yavapai SS:
 2. I (Name) Nick Ball
 3. Reside at (Address) 2005 W. Dineh Dr.

 City Prescott County Yavapai



State AZ Zip 86305 being duly sworn, depose and say that I am a citizen of the United States, more than eighteen years of age, and that all of the facts set forth in this affidavit, subject to the provisions and penalties of 18 U.S.C. 1001 pertaining to the filing of false, fictitious, or fraudulent statements with the United States, are true and correct according to the best of my knowledge, information and belief.
 4. Owner's name and address (if not shown in Items 1-3 above). _____

5. That I am personally acquainted with the mining claim(s). The work and improvements were made by and at the expense of the owner(s) of said claim(s). Said contiguous group of claims, listed on this document, are situated in the Copper Basin (optional) Mining District; Yavapai County, Arizona.

Line No.	AMC NUMBER	CLAIM/SITE NAME	COUNTY RECORDER DATA (If available)	TWP	RNG	SEC
1	412296	Upper Spruce #1		14 N	3 W	30
2	412297	Upper Spruce #2		14 N	3 W	29/30
3	416024	Upper Spruce #3		14 N	3 W	29/32
4	413523	Upper Spruce #4		14 N	3 W	29/32
5						
6						

Form: MCF108
 Revised Jan. 2006
 Page 1 of 2
 NOV 09 2017
 BY: RAM

RECEIVED
BLM ARIZONA OFFICE
2017 NOV - 1 P 10 11
PHOENIX ARIZONA

7					
8					
9					
10					

6. That between the dates starting at 12 o'clock noon on September 1, 20 16 and ending at 12 o'clock noon on September 1, 20 17 at least \$ 672.00 dollars worth of work and improvements were done and performed upon said claim(s) or upon one or more of a contiguous group of claims for the benefit of all, wholly or partly outside of a contiguous group of claims for the benefit of all, not including the location work.


7. That the following persons were employed to perform the work and improvements described herein: _____
Nick Ball, Chris Ball

8. That the work and improvements performed were: Maintenance of access trail to claims. Small-scale mining, including excavation by hand. Tools and equipment essential to the development of the claims. Trash removal

9. Dated: 10/20/17 Signature: Nick Ball

SUBSCRIBED AND SWORN TO before me, a Notary Public, this 20 day of Oct 20 17

By: Nick Ball
Notary Public Amanda R. Smith
My Commission Expires May 1, 2021



Bureau of Land Management
Arizona State Office
www.az.blm.gov

No. of Claims: 9 x \$10 = 90
Check No.: 2140 Init. FMC
Receipt No.: 2013447
For BLM Use Only

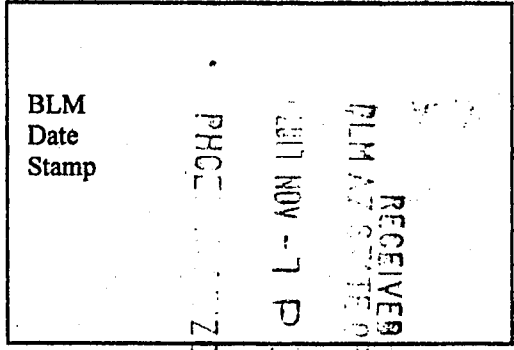
When Recorded Return Docu to:
Nick Ball
2005 W. Dineh Dr.
Prescott, AZ 86305



Check here is this is a change of address.
 Telephone: _____
 E-mail address: _____

AFFIDAVIT OF PERFORMANCE OF ANNUAL WORK

1. State of Arizona, County of Yavapai ss:
 2. I (Name) Nick Ball
 3. Reside at (Address) 2005 W. Dineh Dr.
 City Prescott County Yavapai




State AZ Zip 86305 being duly sworn, depose and say that I am a citizen of the United States, more than eighteen years of age, and that all of the facts set forth in this affidavit, subject to the provisions and penalties of 18 U.S.C. 1001 pertaining to the filing of false, fictitious, or fraudulent statements with the United States, are true and correct according to the best of my knowledge, information and belief.

4. Owner's name and address (If not shown in Items 1-3 above). _____

5. That I am personally acquainted with the mining claim(s). The work and improvements were made by and at the expense of the owner(s) of said claim(s). Said contiguous group of claims, listed on this document, are situated in the Eureka (optional) Mining District; Yavapai County, Arizona.

Line No.	AMC NUMBER	CLAIM/SITE NAME	COUNTY RECORDER DATA (If available)	TWP	RNG	SEC
1	427890	Archastra Mtn #1		13 N	10 W	12
2	427891	Archastra Mtn #2		13 N	10 W	12
3	427892	Archastra Mtn #3		13 N	10 W	12
4						
5						
6						



7					
8					
9					
10					

6. That between the dates starting at 12 o'clock noon on September 1, 20 16 and ending at 12 o'clock noon on September 1, 20 17 at least \$ 1250.00 dollars worth of work and improvements were done and performed upon said claim(s) or upon one or more of a contiguous group of claims for the benefit of all, wholly or partly outside of a contiguous group of claims for the benefit of all, not including the location work.

7. That the following persons were employed to perform the work and improvements described herein: Nick Ball

8. That the work and improvements performed were: Small-scale mining, including excavation by hand. Access road maintenance. Collection and removal of trash left by others. Tools and equipment essential to the development of the claims.


9. Dated: 10/20/17 Signature: Nick Ball

SUBSCRIBED AND SWORN TO before me, a Notary Public, this 20 day of OCT 20 17

By: Nick Ball

Notary Public Amanda R. Smith

My Commission Expires May 1, 2021



Bureau of Land Management
Arizona State Office
www.az.blm.gov


No. of Claims: _____ x \$10 = _____
 Check No.: _____ Init. _____
 Receipt No.: _____
 For BLM Use Only

Nick Ball
2005 Dineli Dr.
Prescott, AZ 86305

RECEIVED
BLM AZ STATE OFFICE

NOV 03 17 P 3 U T

PHOENIX ZONA



85004

U.S. POSTAGE
PAID
PRESCOTT, AZ
86301
NOV 03, 17
AMOUNT

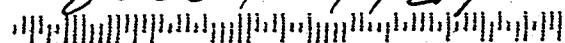
\$0.70

R2304M113277-25

BLM - AZ State Office
One N. Central Ave
Suite 800

Phoenix, AZ 85004-4427

85004-442700



**United States Department of the Interior
Bureau of Land Management
DIV OF LANDS, MINRLS & ENERGY
ONE N CENTRAL AVE
PHOENIX, AZ 85004 -4427
Phone: 602-417-9200**

Receipt

No: 4013447

Transaction #: 4124068	
Date of Transaction: 11/08/2017	
CUSTOMER:	
NICK BALL 2005 W DINEH DR PRESCOTT, AZ 86305-3911 US	

LINE #	QTY	DESCRIPTION	REMARKS	UNIT PRICE	TOTAL
1	1.00	LOCATABLE MINERALS / MINING CLAIMS- NOT NEW-UNADJUD, ONE AUTH NO. ONLY / MINING CLAIM MONEY RECEIVED CASES: AMC412296/\$90.00	POL 2017/9	- n/a -	90.00
TOTAL:					\$90.00

PAYMENT INFORMATION			
1	AMOUNT:	90.00	POSTMARKED: N/A
	TYPE:	CHECK	RECEIVED: 11/07/2017
	CHECK NO:	2140	
	NAME:	BALL, WILLIAM N 2005 W DINEH DR PRESCOTT AZ 86305-3911 US	

REMARKS

This receipt was generated by the automated BLM Collections and Billing System and is a paper representation of a portion of the official electronic record contained therein.

*2 pages were accidentally separated from this packet.
Claimant sent the missing pages in by email.
PB processed the pol's on 12/20/17. pc*



Brown, Pauline <paulinebrown@blm.gov>

Nick Ball POL

2 messages

Thrower, Amy <athrower@blm.gov>

Tue, Dec 19, 2017 at 5:26 PM

To: Pauline Brown <paulinebrown@blm.gov>, Robert Mattson <rmattson@blm.gov>

I looked through everything on my desk and I do not have this paperwork. However, I do remember looking at it and there were only 7 claims listed on this paperwork. they are

AMC412296, 412297, 416024, 413523, 427890, 427891 and 427892.

Pauline, I might have given you this paperwork to do a refund for \$20 because it appeared to be an overpayment.

However, just tell Mr. Ball that he needs to submit the POL for the other two claims. We can use the \$20 on this receipt to pay for them.

I only found one other claim in his name - AMC400317.

Thanks,

Amy

--

Amy Thrower

Supervisory Land Law Examiner
U.S. Department of the Interior
Bureau of Land Management (AZSO-920)
One North Central Ave Suite 800
Phoenix, AZ 85004
Athrower @blm.gov
602-417-9334

Brown, Pauline <paulinebrown@blm.gov>

Wed, Dec 20, 2017 at 6:00 AM

To: "Thrower, Amy" <athrower@blm.gov>

OK, I'll try to contact him today

[Quoted text hidden]

--

PAULINE BROWN
LAND LAW EXAMINER
BUREAU OF LAND MANAGEMENT
ARIZONA STATE OFFICE
ONE NORTH CENTRAL AVE, STE 800
PHOENIX, AZ 85004-4427
OFFICE: (602) 417-9360
FAX: (602) 417-9490
paulinebrown@blm.gov
www.blm.gov/az
<https://www.facebook.com/BLMArizona>



Brown, Pauline <paulinebrown@blm.gov>

Fwd: scans from nick ball

2 messages

Robinson, Eugene <erobinson@blm.gov>
To: Pauline Brown <paulinebrown@blm.gov>

Wed, Dec 20, 2017 at 10:29 AM


Eugene

*Eugene Robinson Jr, Support Service Assistant
BLM Arizona State Office
Resource Information
602-417-9200*



----- Forwarded message -----
From: **Nick** <nickinprescott@aol.com>
Date: Wed, Dec 20, 2017 at 10:23 AM
Subject: scans from nick ball
To: erobinson@blm.gov, nickinprescott@aol.com

Eugene,
Hope this works.
Thanks,
-Nick

 **finchclaimscans.pdf**
1493K

Brown, Pauline <paulinebrown@blm.gov>
To: "Robinson, Eugene" <erobinson@blm.gov>
Cc: Tina Coladonato <tcoladon@blm.gov>
Bcc: Amy Thrower <athrower@blm.gov>

Wed, Dec 20, 2017 at 11:32 AM

Thank you Eugene,

I do not know how these two pages got separated from the rest of the packet. I processed the Affidavit of performance of annual work (POL) for the two listed AMC numbers (AMC400317 and AMC413522).

Thank you for diligently helping me locate the missing pages. I commended Mr. Ball for continually checking up on his mining claims. I would have erroneously processed a refund for the \$20, had he not noticed that two of his claims did not get the required credit for the POL affidavit.

Regards,

[Quoted text hidden]

--

PAULINE BROWN
LAND LAW EXAMINER
BUREAU OF LAND MANAGEMENT
ARIZONA STATE OFFICE
ONE NORTH CENTRAL AVE, STE 800
PHOENIX, AZ 85004-4427
OFFICE: (602) 417-9360

When Recorded Return Document: _____

Nick Ball
2005 W. Dineh Dr.
Prescott, AZ 86305



Check here if this is a change of address.

Telephone: _____

E-mail address: _____

Amc 400317
Amc 413522

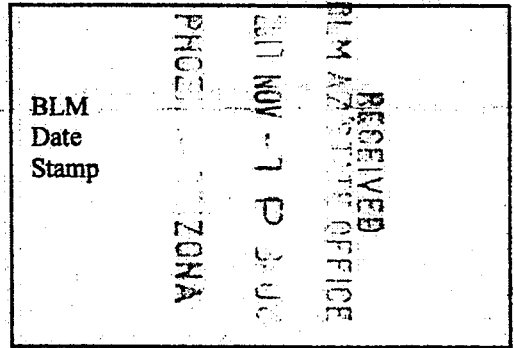
AFFIDAVIT OF PERFORMANCE OF ANNUAL WORK

1. State of Arizona, County of Yavapai ss: _____

2. I (Name) Nick Ball

3. Reside at (Address) 2005 W. Dineh Dr.

City Prescott County Yavapai



State AZ Zip 86305 being duly sworn, depose and say that I am a citizen of the United States, more than eighteen years of age, and that all of the facts set forth in this affidavit, subject to the provisions and penalties of 18 U.S.C. 1001 pertaining to the filing of false, fictitious, or fraudulent statements with the United States, are true and correct according to the best of my knowledge, information and belief.

4. Owner's name and address (If not shown in Items 1-3 above). _____

5. That I am personally acquainted with the mining claim(s). The work and improvements were made by and at the expense of the owner(s) of said claim(s). Said contiguous group of claims, listed on this document, are situated in the

Copper Basin (optional) Mining District, Yavapai County, Arizona.

Line No.	AMC NUMBER	CLAIM/SITE NAME	COUNTY RECORDER DATA (If available)	TWP	RNG	SEC
1	400317	FINCH		13N	4W	1
2	413522	FINCH TOO		13N	4W	12
3						
4						
5						
6						

ENTERED
AC 480
DEC 20 2017
BY: MB

BLM
Date
Stamp

RECEIVED
BLM AZ STATE OFFICE
NOV - 1 P 2:00
PHOENIX ARIZONA

7					
8					
9					
10					

6. That between the dates starting at 12 o'clock noon on September 1, 20 16 and ending at 12 o'clock noon on September 1, 20 17 at least \$ 12,500.00 dollars worth of work and improvements were done and performed upon said claim(s) or upon one or more of a contiguous group of claims for the benefit of all, wholly or partly outside of a contiguous group of claims for the benefit of all, not including the location work.

7. That the following persons were employed to perform the work and improvements described herein: _____

Nick Ball

8. That the work and improvements performed were: Small-scale mining, including excavation by hand. Access road maintenance. Collection and removal of trash left by others. Tools and equipment essential to the development of the claims.


9. Dated: 10/20/17 Signature: Nick Ball

SUBSCRIBED AND SWORN TO before me, a Notary Public, this 20 day of Oct 20 17

By: Nick Ball

Notary Public Amanda R. Smith

My Commission Expires May 1, 2021



Bureau of Land Management
Arizona State Office
www.az.blm.gov

ENTERED
DEC 20 2017
BY: AB

No. of Claims: _____ x \$10 = _____
Check No.: _____ Init. _____
Receipt No.: _____
For BLM Use Only

UNITED STATES
DEPARTMENT OF THE INTERIOR
BUREAU OF LAND MANAGEMENT

MAINTENANCE FEE WAIVER CERTIFICATION

36

Rjm

AMC427890

FORM APPROVED
OMB NO. 1004-0114

Expires: ~~10-31-16~~
10-31-16

SEE INSTRUCTIONS ON PAGE 2

- This small miner waiver is filed for the assessment year beginning on September 1, 2017 and ending on September 1, 2018.
- The undersigned and all related parties owned ten or fewer mining claims, mill, or tunnel sites located and maintained on Federal lands in the United States of America on September 1, 2017.
- The undersigned have performed the assessment work required by law for each mining claim listed prior to filing this waiver and understand that by filing this form, the undersigned must file an affidavit of assessment work with the Bureau of Land Management (BLM) by the December 30th following the filing of this waiver.
- The undersigned understand that if the assessment work obligation has not yet come due under 30 U.S.C. 28 (for those claims in their first assessment year only), a notice of intent to hold reciting this condition must be recorded by the December 30th following the filing of this waiver.
- The undersigned understand that mill and tunnel sites may also be listed on this waiver and be waived from payment of the maintenance fee, and that a notice of intent to hold for these sites is required to be filed with the BLM by the December 30th following the filing of this waiver.
- The undersigned understand and acknowledge that pursuant to 43 U.S.C. 1212 and 18 U.S.C. 1001, the filing or recording of a false, fictitious, or fraudulent document with the BLM may result in a fine of up to \$250,000, a prison term not to exceed five years, or both.
- The mining claims, mill or tunnel sites for which this waiver from payment of the maintenance fees is requested are:

CLAIM OR SITE NAME	BLM RECORDATION SERIAL NUMBER
1. Arrastra Mtn. #1	AMC427890
2. Arrastra Mtn. #2	AMC427891
3. Arrastra Mtn. #3	AMC427892
4.	
5.	
6.	
7.	
8.	
9.	
10.	

RECEIVED
BLM AZ FIELD OFFICE
2017 MAY 19 A 6:51
PHOENIX, ARIZONA

The owner(s) (claimants) of the above mining claims and sites are:

(Owner's Name - Please Print) _____ (Owner's Signature) _____

(Owner's Mailing Address) _____ (City) _____ (State) _____ (Zip Code) _____

NW check
7/5 Nick Ball _____ (Owner's Signature) _____

2005 Dineh Dr. _____ Prescott _____ AZ _____ 86305

(Owner's Mailing Address) _____ (City) _____ (State) _____ (Zip Code) _____

_____ (Owner's Name - Please Print) _____ (Owner's Signature) _____

_____ (Owner's Mailing Address) _____ (City) _____ (State) _____ (Zip Code) _____

_____ (Owner's Name - Please Print) _____ (Owner's Signature) _____

_____ (Owner's Mailing Address) _____ (City) _____ (State) _____ (Zip Code) _____

AC483
ENTERED SEP 01 2017
PB

(Continued on page 2)

NW check
10 CT @ Same Address

Nick Ball
2005 Dineh Dr.
Prescott, AZ 86305



U.S. POSTAGE
PAID
PRESCOTT, AZ
86301
MAY 17 17
AMOUNT
\$0.49
R2305K136976-24

1013

85004

PHOENIX, ARIZONA

2017 MAY 19 A 6:51

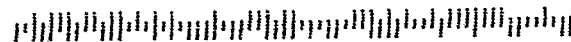
RECEIVED
U.S. MAIL OFFICE
PHOENIX, AZ

Dept. of Interior
B. L. M.

One North Central Ave, Ste #800

Phoenix, AZ 85004-4427

85004-442700



UNITED STATES DEPARTMENT OF THE INTERIOR
BUREAU OF LAND MANAGEMENT

MC NATIONWIDE CLAIMANT LISTING
September 07, 2017

Cust	AZ	National
	CLAIMANT	Total
BALL NICK 2005 W DINEH DR PRESCOTT, AZ 86305-3911	7	7
DARK MOUNTAIN LLC 2005 W DINEH DR PRESCOTT, AZ 86305-3911	3	3

When Recorded Return Document to:

Nick Ball
2005 W. Dineh Dr.
Prescott, AZ 86305




400317
 413522
 412296
 416024
 413522
 427890

Check here is this is a change of address.
 Telephone: _____
 E-mail address: _____

AFFIDAVIT OF PERFORMANCE OF ANNUAL WORK

1. State of Arizona, County of YAVAPAI ss:
 2. I (Name) Nick Ball
 3. Reside at (Address) 2005 W. Dineh Dr.
 City Prescott County YAVAPAI




State AZ Zip 86305 being duly sworn, depose and say that I am a citizen of the United States, more than eighteen years of age, and that all of the facts set forth in this affidavit, subject to the provisions and penalties of 18 U.S.C. 1001 pertaining to the filing of false, fictitious, or fraudulent statements with the United States, are true and correct according to the best of my knowledge, information and belief.
 4. Owner's name and address (If not shown in Items 1-3 above): _____

5. That I am personally acquainted with the mining claim(s). The work and improvements were made by and at the expense of the owner(s) of said claim(s). Said contiguous group of claims, listed on this document, are situated in the Copper Basin (optional) Mining District; YAVAPAI County, Arizona.

Line No.	AMC NUMBER	CLAIM/SITE NAME	COUNTY RECORDER DATA (If available)	TWP	RNG	SEC
1	400317	FINCH		13 N	4 W	1
2	413522	FINCH TOO		13 N	4 W	12
3						
4						
5						
6						

NOV 23 2016

Ram



7					
8					
9					
10					

6. That between the dates starting at 12 o'clock noon on September 1, 20 15 and ending at 12 o'clock noon on September 1, 20 16 at least \$ 1,527.00 dollars worth of work and improvements were done and performed upon said claim(s) or upon one or more of a contiguous group of claims for the benefit of all, wholly or partly outside of a contiguous group of claims for the benefit of all, not including the location work.

7. That the following persons were employed to perform the work and improvements described herein: Nick Ball

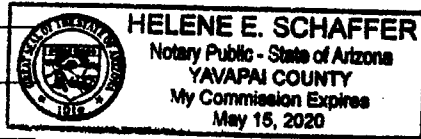
8. That the work and improvements performed were: Small-scale mining, including excavation by hand. Essential tools and equipment. Maintenance of access road to claim. Collection and removal of trash left by others.

9. Dated: 11/2/16 Signature: Nick Ball

SUBSCRIBED AND SWORN TO before me, a Notary Public, this 2 day of Nov 20 16

By: Nick Ball

Notary Public Helene E Schaffer



My Commission Expires _____

Bureau of Land Management
Arizona State Office
www.az.blm.gov

No. of Claims: 2 x \$10 = \$20.00
 Check No.: 2100 Init: AB
 Receipt No.: 3703278
 For BLM Use Only

When Recorded Return Document to:

Nick Ball
2005 W. Dineh Dr.
Prescott, AZ 86305



Check here is this is a change of address.

Telephone: _____

E-mail address: _____


AFFIDAVIT OF PERFORMANCE OF ANNUAL WORK

1. State of Arizona, County of YAVAPAI ss:

2. I (Name) Nick Ball

3. Reside at (Address) 2005 W. Dineh Dr.

City Prescott County YAVAPAI



State AZ Zip 86305 being duly sworn, depose and say that I am a citizen of the United States, more than eighteen years of age, and that all of the facts set forth in this affidavit, subject to the provisions and penalties of 18 U.S.C. 1001 pertaining to the filing of false, fictitious, or fraudulent statements with the United States, are true and correct according to the best of my knowledge, information and belief.

4. Owner's name and address (if not shown in Items 1-3 above). _____

5. That I am personally acquainted with the mining claim(s). The work and improvements were made by and at the expense of the owner(s) of said claim(s). Said contiguous group of claims, listed on this document, are situated in the

Copper Basin (optional) Mining District; YAVAPAI County, Arizona.

Line No.	AMC NUMBER	CLAIM/SITE NAME	COUNTY RECORDER DATA (if available)	TWP	RNG	SEC
1	412296	Upper Spruce #1		14N	3W	30
2	412297	Upper Spruce #2		14N	3W	29/30
3	416024	Upper Spruce #3		14N	3W	29/32
4	413523	Upper Spruce #4		14N	3W	29/32
5						
6						

RECEIVED
BLM AZ STATE OFFICE
2016 NOV 21 P 3:04
PHOENIX, ARIZONA
BLM
Date
Stamp

7						
8						
9						
10						

6. That between the dates starting at 12 o'clock noon on September 1, 20 15 and ending at 12 o'clock noon on September 1, 20 16 at least \$ 665.00 dollars worth of work and improvements were done and performed upon said claim(s) or upon one or more of a contiguous group of claims for the benefit of all, wholly or partly outside of a contiguous group of claims for the benefit of all, not including the location work.

7. That the following persons were employed to perform the work and improvements described herein: _____

Nick Ball

8. That the work and improvements performed were: Small-scale mining, including excavation by hand. Essential tools and equipment. Maintenance of access road and trails to claims. Collection and removal of trash left by other.

9. Dated: 11/2/16 Signature: Nick Ball

SUBSCRIBED AND SWORN TO before me, a Notary Public, this 2 day of Nov 20 16

By: Nick Ball

Notary Public Helene E Schaffer

My Commission Expires _____

HELENE E. SCHAFER
Notary Public - State of Arizona
YAVAPAI COUNTY
My Commission Expires
May 15, 2020

Bureau of Land Management
Arizona State Office
www.az.blm.gov

No. of Claims: 4 x \$10 = \$40.00
Check No.: 2106 Init. AS
Receipt No.: 3703278
For BLM Use Only

When Recorded Return Document to:

NICK Ball
2005 W. Dineh Dr.
Prescott, AZ 86305



Check here is this is a change of address.

Telephone: _____

E-mail address: _____


AFFIDAVIT OF PERFORMANCE OF ANNUAL WORK

1. State of Arizona, County of YAVAPAI ss:

2. I (Name) Nick Ball

3. Reside at (Address) 2005 W. Dineh Dr.

City Prescott County YAVAPAI



State AZ Zip 86305 being duly sworn, depose and say that I am a citizen of the United States, more than eighteen years of age, and that all of the facts set forth in this affidavit, subject to the provisions and penalties of 18 U.S.C. 1001 pertaining to the filing of false, fictitious, or fraudulent statements with the United States, are true and correct according to the best of my knowledge, information and belief.

4. Owner's name and address (If not shown in Items 1-3 above) _____

5. That I am personally acquainted with the mining claim(s). The work and improvements were made by and at the expense of the owner(s) of said claim(s). Said contiguous group of claims, listed on this document, are situated in the

Eureka (optional) Mining District; YAVAPAI County, Arizona.

Line No.	AMC NUMBER	CLAIM/SITE NAME	COUNTY RECORDER DATA (If available)	TWP	RNG	SEC
1	427890	Arrastra Mtn #1		13 N	10 W	12
2	427891	Arrastra Mtn #2		13 N	10 W	12
3	427892	Arrastra Mtn #3		13 N	10 W	12
4						
5						
6						

BLM
Date
Stamp

RECEIVED
BLM AZ STATE OFFICE
2016 NOV 21 P 3:04
PHOENIX, ARIZONA

7					
8					
9					
10					

6. That between the dates starting at 12 o'clock noon on September 1, 20 15 and ending at 12 o'clock noon on September 1, 20 16 at least \$ 566.00 dollars worth of work and improvements were done and performed upon said claim(s) or upon one or more of a contiguous group of claims for the benefit of all, wholly or partly outside of a contiguous group of claims for the benefit of all, not including the location work.

7. That the following persons were employed to perform the work and improvements described herein: _____

Nick Ball

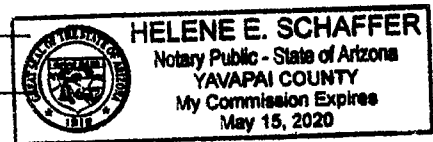
8. That the work and improvements performed were: Small-scale mining, including excavation by hand. Essential tools and equipment. Collection and removal of trash left by others. Light road maintenance.

9. Dated: 11/2/16 Signature: Nick Ball

SUBSCRIBED AND SWORN TO before me, a Notary Public, this 2 day of Nov 20 16

By: Nick Ball

Notary Public Helene E Schaffer
My Commission Expires _____



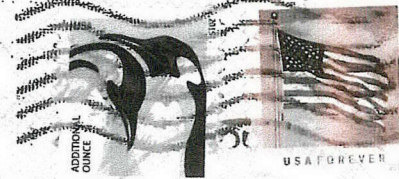
Bureau of Land Management
Arizona State Office
www.az.blm.gov

No. of Claims: 3 x \$10 = \$30.00
Check No.: 2100 Init. AB
Receipt No.: 3703278
For BLM Use Only

Nick Ball
2005 Dineh Dr.
Prescott, AZ 86305

PHOENIX AZ 852

17 NOV 2016 PM 10 L



BLM AZ State Office
One Nth Central Ave.
Suite 800 Attn: Accts
Phoenix, AZ 85004-4427



RECEIVED
AZ STATE OFFICE

NOV 21 P 3:03

EMIX, ARIZONA

United States Department of the Interior
Bureau of Land Management
 DIV OF LANDS, MINRLS & ENERGY
 ONE N CENTRAL AVE
 PHOENIX, AZ 85004 -4427
 Phone: 602-417-9200

Receipt

No: 3703278

Transaction #: 3808110	
Date of Transaction: 11/22/2016	
CUSTOMER:	
NICK BALL 2005 W DINEH DR PRESCOTT, AZ 86305-3911 US	

LINE #	QTY	DESCRIPTION	REMARKS	UNIT PRICE	TOTAL
1	1.00	LOCATABLE MINERALS / MINING CLAIMS- NOT NEW-UNADJUD, ONE AUTH NO. ONLY / MINING CLAIM MONEY RECEIVED CASES: AMC400317/\$90.00	POL (9) 2016	- n/a -	90.00
TOTAL:					\$90.00

PAYMENT INFORMATION			
1	AMOUNT:	90.00	POSTMARKED: 11/17/2016
	TYPE:	CHECK	RECEIVED: 11/21/2016
	CHECK NO:	2100	
	NAME:	BALL, WILLIAM N 2005 W DINEH DR PRESCOTT AZ 86305-3911 US	

REMARKS

This receipt was generated by the automated BLM Collections and Billing System and is a paper representation of a portion of the official electronic record contained therein.

50

Ryan

427890

MAINTENANCE FEE WAIVER CERTIFICATION

FORM APPROVED
OMB NO. 1004-0114
Expires: October 31, 2016

SEE INSTRUCTIONS ON PAGE 2

1. This small miner waiver is filed for the assessment year beginning on September 1, 2016 and ending on September 1, 2017.
2. The undersigned and all related parties owned ten or fewer mining claims, mill, or tunnel sites located and maintained on Federal lands in the United States of America on September 1, 2016.
3. The undersigned have performed the assessment work required by law for each mining claim listed prior to filing this waiver and understand that by filing this form, the undersigned must file an affidavit of assessment work with the Bureau of Land Management (BLM) by the December 30th following the filing of this waiver.
4. The undersigned understand that if the assessment work obligation has not yet come due under 30 U.S.C. 28 (for those claims in their first assessment year only), a notice of intent to hold reciting this condition must be recorded by the December 30th following the filing of this waiver.
5. The undersigned understand that mill and tunnel sites may also be listed on this waiver and be waived from payment of the maintenance fee, and that a notice of intent to hold for these sites is required to be filed with the BLM by the December 30th following the filing of this waiver.
6. The undersigned understand and acknowledge that pursuant to 43 U.S.C. 1212 and 18 U.S.C. 1001, the filing or recording of a false, fictitious, or fraudulent document with the BLM may result in a fine of up to \$250,000, a prison term not to exceed five years, or both.
7. The mining claims, mill or tunnel sites for which this waiver from payment of the maintenance fees is requested are:

CLAIM OR SITE NAME	BLM RECORDATION SERIAL NUMBER
1. Arrastra Mtn. #1	AMC427890
2. Arrastra Mtn. #2	AMC427891
3. Arrastra Mtn. #3	AMC427892
4.	
5.	
6.	
7.	
8.	
9.	
10.	

RECEIVED
BLM AZ TARRANT OFFICE
2016 JUN 13 P 2:34
PHOENIX, ARIZONA

The owner(s) (claimants) of the above mining claims and sites are:

Nick Ball

Nick Ball

(Owner's Name - Please Print)

(Owner's Signature)

2005 Dineh Dr.

Prescott

AZ

86305

(Owner's Mailing Address)

(City)

(State)

(Zip Code)

(Owner's Name - Please Print)

(Owner's Signature)

(Owner's Mailing Address)

(City)

(State)

(Zip Code)

(Owner's Name - Please Print)

(Owner's Signature)

(Owner's Mailing Address)

(City)

(State)

(Zip Code)

(Owner's Name - Please Print)

(Owner's Signature)

(Owner's Mailing Address)

(City)

(State)

(Zip Code)

(Continued on page 2)

ENTERED
483
AUG 30 2016
BY: *fn*

Nick Ball

When Recorded Return Document to:

NICK BALL
2005 W. DINEH DR.
PRESCOTT, AZ 86305

2015-0052617 ADL Page: 1 of 2
11/02/2015 03:34:13 PM
Leslie M. Hoffman
OFFICIAL RECORDS OF YAVAPAI COUNTY \$15.00
NICK BALL



Check here is this is a change of address.

Telephone: _____

E-mail address: _____

Amc 427890

412296

416024

413522

400317

413522

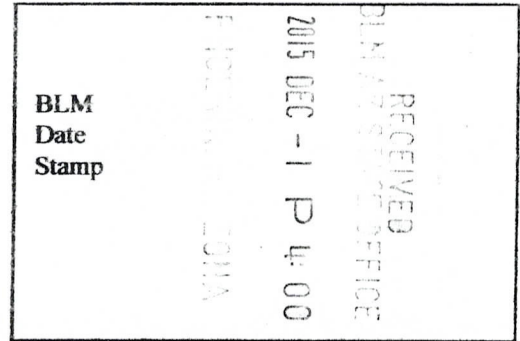
AFFIDAVIT OF PERFORMANCE OF ANNUAL WORK

1. State of Arizona, County of YAVAPAI ss:

2. I (Name) NICK BALL

3. Reside at (Address) 2005 W. DINEH DR.

City PRESCOTT County YAVAPAI




State AZ Zip 86305 being duly sworn, depose and say that I am a citizen of the United States, more than eighteen years of age, and that all of the facts set forth in this affidavit, subject to the provisions and penalties of 18 U.S.C. 1001 pertaining to the filing of false, fictitious, or fraudulent statements with the United States, are true and correct according to the best of my knowledge, information and belief.

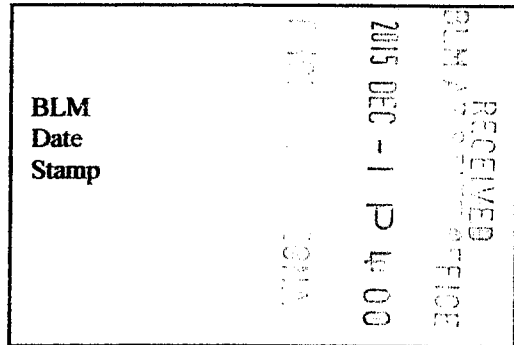
4. Owner's name and address (If not shown in Items 1-3 above). _____

5. That I am personally acquainted with the mining claim(s). The work and improvements were made by and at the expense of the owner(s) of said claim(s). Said contiguous group of claims, listed on this document, are situated in the

Eureka (optional) Mining District; YAVAPAI County, Arizona.

Line No.	AMC NUMBER	CLAIM/SITE NAME	COUNTY RECORDER DATA (If available)	TWP	RNG	SEC
1	427890	Arrastra Mtn. #1		13N	10W	12
2	427891	Arrastra Mtn. #2		13N	10W	12
3	427892	Arrastra Mtn. #3		13N	10W	12
4						
5						
6						





7						
8						
9						
10						

6. That between the dates starting at 12 o'clock noon on September 1, 20 14 and ending at 12 o'clock noon on September 1, 20 15 at least \$ 400.00 dollars worth of work and improvements were done and performed upon said claim(s) or upon one or more of a contiguous group of claims for the benefit of all, wholly or partly outside of a contiguous group of claims for the benefit of all, not including the location work.

7. That the following persons were employed to perform the work and improvements described herein: _____

NICK BALL

8. That the work and improvements performed were: Small-scale mining, including excavation by hand. Tools and equipment essential to the development of the claims. Collection and removal of trash left by others.


9. Dated: 11/2/15 Signature: Nick Ball

SUBSCRIBED AND SWORN TO before me, a Notary Public, this 2nd day of November 2015

By: Nick Ball

Notary Public [Signature]

My Commission Expires Oct. 31, 2016



Bureau of Land Management
Arizona State Office
www.az.blm.gov

No. of Claims: 9 x \$10 = 90.00
 Check No.: 02 Init. YML
 Receipt No.: _____
 For BLM Use Only

When Recorded Return Document to:

NICK BALL
2005 W. DINEH DR.
PRESCOTT, AZ 86305

2015-0052618 ADL Page: 1 of 2
11/02/2015 03:34:13 PM
Leslie M. Hoffman
OFFICIAL RECORDS OF YAVAPAI COUNTY \$15.00
NICK BALL



AMC 412296

AMC 416024

AMC 413522

Check here is this is a change of address.

Telephone: _____

E-mail address: _____


AFFIDAVIT OF PERFORMANCE OF ANNUAL WORK

1. State of Arizona, County of YAVAPAI ss:

2. I (Name) NICK BALL

3. Reside at (Address) 2005 W. DINEH DR.

City PRESCOTT County YAVAPAI



State AZ Zip 86305 being duly sworn, depose and say that I am a citizen of the United States, more than eighteen years of age, and that all of the facts set forth in this affidavit, subject to the provisions and penalties of 18 U.S.C. 1001 pertaining to the filing of false, fictitious, or fraudulent statements with the United States, are true and correct according to the best of my knowledge, information and belief.

4. Owner's name and address (If not shown in Items 1-3 above). _____

5. That I am personally acquainted with the mining claim(s). The work and improvements were made by and at the expense of the owner(s) of said claim(s). Said contiguous group of claims, listed on this document, are situated in the

Copper Basin (optional) Mining District; YAVAPAI County, Arizona.

Line No.	AMC NUMBER	CLAIM/SITE NAME	COUNTY RECORDER DATA (If available)	TWP	RNG	SEC
1	412296	Upper Spruce #1		14 N	3 W	30
2	412297	Upper Spruce #2		14 N	3 W	29/30
3	416024	Upper Spruce #3		14 N	3 W	29/32
4	413523	Upper Spruce #4		14 N	3 W	29/32
5						
6						

RECEIVED
BLM ARIZONA OFFICE
2015 DEC - 1 P 4: 00
FINDLEY & CONNA

BLM
Date
Stamp

7					
8					
9					
10					

6. That between the dates starting at 12 o'clock noon on September 1, 20 14 and ending at 12 o'clock noon on September 1, 20 15 at least \$ 550.00 dollars worth of work and improvements were done and performed upon said claim(s) or upon one or more of a contiguous group of claims for the benefit of all, wholly or partly outside of a contiguous group of claims for the benefit of all, not including the location work.

7. That the following persons were employed to perform the work and improvements described herein: _____

NICK BALL

8. That the work and improvements performed were: Maintenance of access road and trails to claims. Collection and removal of trash left by others. Small-scale mining, including excavation by hand. Essential tools and equipment.

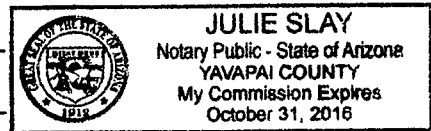
9. Dated: 11/2/15 Signature: Nick Ball

SUBSCRIBED AND SWORN TO before me, a Notary Public, this 2nd day of November 20 15

By: Nick Ball

Notary Public Julie Slay

My Commission Expires Oct. 31, 2016



Bureau of Land Management
Arizona State Office
www.az.blm.gov

No. of Claims: _____ x \$10 = _____
 Check No.: _____ Init. _____
 Receipt No.: _____
 For BLM Use Only

When Recorded Return Document to:

NICK BALL
2005 W. DINEH DR.
PRESCOTT, AZ 86305

2015-0052616 ADL Page: 1 of 2
11/02/2015 03:34:13 PM
Leslie M. Hoffman
OFFICIAL RECORDS OF YAVAPAI COUNTY \$15.00
NICK BALL



Amc 400317
Amc 413522

Check here is this is a change of address.

Telephone: _____

E-mail address: _____

AFFIDAVIT OF PERFORMANCE OF ANNUAL WORK

1. State of Arizona, County of YAVAPAI SS:

2. I (Name) NICK BALL

3. Reside at (Address) 2005 W. DINEH DR.


City PRESCOTT County YAVAPAI

State AZ Zip 86305 being duly sworn, depose and say that I am a citizen of the United States, more than eighteen years of age, and that all of the facts set forth in this affidavit, subject to the provisions and penalties of 18 U.S.C. 1001 pertaining to the filing of false, fictitious, or fraudulent statements with the United States, are true and correct according to the best of my knowledge, information and belief.

4. Owner's name and address (If not shown in Items 1-3 above). _____

5. That I am personally acquainted with the mining claim(s). The work and improvements were made by and at the expense of the owner(s) of said claim(s). Said contiguous group of claims, listed on this document, are situated in the

Copper Basin (optional) Mining District; YAVAPAI County, Arizona.



Line No.	AMC NUMBER	CLAIM/SITE NAME	COUNTY RECORDER DATA (If available)	TWP	RNG	SEC
1	400317	FINCH		13N	4W	1
2	413522	FINCH TOO		13N	4W	12
3						
4						
5						
6						

AFFIDAVIT OF PERFORMANCE OF ANNUAL WORK – page 2

RECEIVED
BLM AZ STATE OFFICE
2015 DEC - 1 P 4: 00
FINDLEY HALL TOMBHA

BLM
Date
Stamp

7					
8					
9					
10					

6. That between the dates starting at 12 o'clock noon on September 1, 20 14 and ending at 12 o'clock noon on September 1, 20 15 at least \$ 2,410.00 dollars worth of work and improvements were done and performed upon said claim(s) or upon one or more of a contiguous group of claims for the benefit of all, wholly or partly outside of a contiguous group of claims for the benefit of all, not including the location work.

7. That the following persons were employed to perform the work and improvements described herein: Nick Ball, Joe N., Randy R.

8. That the work and improvements performed were: Maintenance of access road to claims. Collection and removal of trash left by others. Small-scale mining, including excavation by hand. Essential tools and equipment.

9. Dated: 11/2/15 Signature: Nick Ball

SUBSCRIBED AND SWORN TO before me, a Notary Public, this 2nd day of November 15

By: Nick Ball

Notary Public: [Signature]

My Commission Expires Oct. 31, 2016

JULIE SLAY
Notary Public - State of Arizona
YAVAPAI COUNTY
My Commission Expires
October 31, 2016

Bureau of Land Management
Arizona State Office
www.az.blm.gov

No. of Claims: _____ x \$10 = _____
 Check No.: _____ Init. _____
 Receipt No.: _____
 For BLM Use Only



USPS Tracking®



Customer Service ›
Have questions? We're here to help.



Get Easy Tracking Updates ›
Sign up for My USPS.

Tracking Number: **7015064000128069005**

Product & Tracking Information

Postal Product:
First-Class Mail®

Features:
Certified Mail™

Return Receipt

See tracking for related item:
9590940302146146036747

Available Actions

Text Updates

Email Updates

December 1, 2015 , 1:11 pm	Delivered	PHOENIX, AZ 85004
---------------------------------------	-----------	--------------------------

Your item was delivered at 1:11 pm on December 1, 2015 in PHOENIX, AZ 85004.

November 19, 2015 , 3:33 pm	Notice Left (No Authorized Recipient Available)	PHOENIX, AZ 85004
November 19, 2015 , 11:14 am	Out for Delivery	PHOENIX, AZ 85004
November 19, 2015 , 6:09 am	Sorting Complete	PHOENIX, AZ 85004
November 19, 2015 , 5:48 am	Arrived at Unit	PHOENIX, AZ 85034
November 18, 2015 , 4:18 pm	Departed USPS Facility	PHOENIX, AZ 85026
November 17, 2015 , 11:35 pm	Arrived at USPS Facility	PHOENIX, AZ 85026
November 17, 2015 , 2:23 pm	Departed Post Office	PRESCOTT, AZ 86301
November 17, 2015 , 1:21 pm	Acceptance	PRESCOTT, AZ 86301

Track Another Package

Tracking (or receipt) number

Track It

Manage Incoming Packages

Track all your packages from a dashboard. No tracking numbers necessary.



Sign up for My USPS ›

HELPFUL LINKS

Contact Us
Site Index
FAQs

ON ABOUT.USPS.COM

About USPS Home
Newsroom
USPS Service Updates
Forms & Publications
Government Services
Careers

OTHER USPS SITES

Business Customer Gateway
Postal Inspectors
Inspector General
Postal Explorer
National Postal Museum
Resources for Developers

LEGAL INFORMATION

Privacy Policy
Terms of Use
FOIA
No FEAR Act EEO Data

Copyright © 2015 USPS. All Rights Reserved.

Search or Enter a Tracking Numt

Run Time: 07:00 AM

Department of the Interior
Bureau of Land Management
Public Land Statistics

Run Date: 12/02/2015

Nationwide Claimant Listing
(Mining Claim Only)

Selection Criteria

System Id = MC

Cust Nm Begins With

Loc Dt Between

Address Contains 2005 W DINEH DR

City Begins With

State Begins With

Case Disp = A

Total Rows Returned: 10

**DEPARTMENT OF THE INTERIOR
BUREAU OF LAND MANAGEMENT
MINING CLAIMS**

**MC Customer Information - With Serial No. and Claim Name
ACTIVE CLAIMS**

Admin State: AZ

Geo State: AZ

**BALL NICK
2005 W DINEH DR
PRESCOTT, AZ 86305-3911**

CUSTOMER ID: 2267543

<u>Serial No.</u>	<u>Claim Name/Number</u>	<u>Lead Serial No.</u>	<u>Disposition</u>
AMC400317	FINCH	AMC400317	ACTIVE
AMC412296	UPPER SPRUCE #1	AMC412296	ACTIVE
AMC412297	UPPER SPRUCE #2	AMC412296	ACTIVE
AMC416024	UPPER SPRUCE #3GULCH	AMC416024	ACTIVE
AMC427890	ARRASTRA MTN # 1	AMC427890	ACTIVE
AMC427891	ARRASTRA MTN # 2	AMC427890	ACTIVE
AMC427892	ARRASTRA MTN # 3	AMC427890	ACTIVE

Number of ACTIVE cases: 7

**DARK MOUNTAIN LLC
2005 W DINEH DR
PRESCOTT, AZ 86305-3911**

CUSTOMER ID: 2323785

<u>Serial No.</u>	<u>Claim Name/Number</u>	<u>Lead Serial No.</u>	<u>Disposition</u>
AMC412297	UPPER SPRUCE #2	AMC412296	ACTIVE
AMC413522	FINCH TOOL	AMC413522	ACTIVE
AMC413523	UPPER SPRUCE #4	AMC413522	ACTIVE

Number of ACTIVE cases: 3

Nick Ball
2005 Dinah Dr.
Prescott, AZ 86305

CERTIFIED MAIL®



7015 0640 0001 2806 9005



1022



85004

U.S. POSTAGE
PAID
PRESCOTT, AZ
86301
NOV 17, 15
AMOUNT

\$6.96

00114107-03

FRAGILE RECEIPT
REQUESTED

RECEIVED
U.S. STATE OFFICE

2015 DEC -1 P 3:59

TURN RECEIPT
REQUESTED

U.S. Dept. of Interior

B.L.M. AZ state office
Attn: Accounts

One North Central Ave, Suite # 800


Phoenix, AZ 85004-4427

11/19
11/24
2/4

8500434427 0041

Nick Ball
2005 Dineh Dr.
Prescott, AZ 86305

CERTIFIED MAIL



7015 0640 0001 2806 9005



1022



85004

U.S. POSTAGE
PAID
PRESCOTT, AZ
86301
NOV 17, 15
AMOUNT

\$6.96

00114107-03

FRAGILE
RECEIPT
REQUESTED

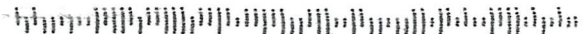
2015 DEC -1 P 3:59

RETURN RECEIPT
REQUESTED

U.S. Dept. of Interior
B.L.M. AZ state office
Attn: Accounts
One North Central Ave, Suite # 800
Phoenix, AZ 85004-4427

Handwritten notes:
NK
11/19
11/24
12/4

8500434427 0041



**United States Department of the Interior
Bureau of Land Management
LANDS/RECREATION & PLANNING
ONE N CENTRAL AVE
PHOENIX, AZ 85004 -2203
Phone: 602-417-9200**

Receipt

No: 3444700

Transaction #: 3544068	
Date of Transaction: 12/02/2015	
CUSTOMER:	
NICK BALL 2005 W DINEH DR PRESCOTT, AZ 86305-3911 US	

LINE #	QTY	DESCRIPTION	REMARKS	UNIT PRICE	TOTAL
1	1.00	LOCATABLE MINERALS / MINING CLAIMS- NOT NEW-UNADJUD, ONE AUTH NO. ONLY / MINING CLAIM MONEY RECEIVED CASES: AMC427890/\$90.00	POL 2015/9	- n/a -	90.00
TOTAL:					\$90.00

PAYMENT INFORMATION			
NOTE: Items will appear on credit card statement as "Bureau of Land Mgmt CO".			
1	AMOUNT:	90.00	POSTMARKED: N/A
	TYPE:	CREDIT CARD	RECEIVED: 12/02/2015
	NAME:	BALL, NICK 2005 W DINEH DR PRESCOTT AZ 86305-3911 US	
	CARD NO:	XXXXXXXXXXXX3811	AUTH CODE: 00532A
	NAME ON CARD:	NICK BALL	
	EXPIRES:	10/2017	
	SIGNATURE:		

REMARKS

This receipt was generated by the automated BLM Collections and Billing System and is a paper representation of a portion of the official electronic record contained therein.



UNITED STATES
DEPARTMENT OF THE INTERIOR
BUREAU OF LAND MANAGEMENT

117
Rum

427890

MAINTENANCE FEE WAIVER CERTIFICATION

FORM APPROVED
OMB NO. 1004-0114
Expires: October 31, 2016

SEE INSTRUCTIONS ON PAGE 2

1. This small miner waiver is filed for the assessment year beginning on September 1, 2015 and ending on September 1, 2016.
2. The undersigned and all related parties owned ten or fewer mining claims, mill, or tunnel sites located and maintained on Federal lands in the United States of America on September 1, 2015.
3. The undersigned have performed the assessment work required by law for each mining claim listed prior to filing this waiver and understand that by filing this form, the undersigned must file an affidavit of assessment work with the Bureau of Land Management (BLM) by the December 30th following the filing of this waiver.
4. The undersigned understand that if the assessment work obligation has not yet come due under 30 U.S.C. 28 (for those claims in their first assessment year only), a notice of intent to hold reciting this condition must be recorded by the December 30th following the filing of this waiver.
5. The undersigned understand that mill and tunnel sites may also be listed on this waiver and be waived from payment of the maintenance fee, and that a notice of intent to hold for these sites is required to be filed with the BLM by the December 30th following the filing of this waiver.
6. The undersigned understand and acknowledge that pursuant to 43 U.S.C. 1212 and 18 U.S.C. 1001, the filing or recording of a false, fictitious, or fraudulent document with the BLM may result in a fine of up to \$250,000, a prison term not to exceed five years, or both.
7. The mining claims, mill or tunnel sites for which this waiver from payment of the maintenance fees is requested are:

CLAIM OR SITE NAME	BLM RECORDATION SERIAL NUMBER
1. Arrastra Mtn. #1	AMC427890
2. Arrastra Mtn. #2	AMC427891
3. Arrastra Mtn. #3	AMC427892
4.	
5.	
6.	
7.	
8.	
9.	
10.	

RECEIVED
BLM AZ STATE OFFICE
2015 JUL -6 P 2:51
PHOENIX, ARIZONA

The owner(s) (claimants) of the above mining claims and sites are:

Nick Ball

Nick Ball

(Owner's Name - Please Print)

(Owner's Signature)

2005 Dineh Dr.

Prescott

AZ

86305

(Owner's Mailing Address)

(City)

(State)

(Zip Code)

(Owner's Name - Please Print)

(Owner's Signature)

(Owner's Mailing Address)

(City)

(State)

(Zip Code)

(Owner's Name - Please Print)

(Owner's Signature)

(Owner's Mailing Address)

(City)

(State)

(Zip Code)

(Owner's Name - Please Print)

(Owner's Signature)

(Owner's Mailing Address)

(City)

(State)

(Zip Code)

(Continued on page 2)

ENTERED
SEP 02 2015
BY: *pm*

*nwd
pm
9/2/2015*

When Recorded Return Document to:

400317
413522
427890
412296
416024
413522

Nick Ball
2005 W. Dineh Dr
Prescott, AZ 86305

Check here is this is a change of address.

Telephone: _____

E-mail address: _____

AFFIDAVIT OF PERFORMANCE OF ANNUAL WORK

1. State of Arizona, County of Yavapai ss:

2. I (Name) Nick Ball

3. Reside at (Address) 2005 W. Dineh Dr.

City Prescott County Yavapai

RECEIVED
2014 DEC - 3 P 3:02
PHOENIX, ARIZONA
BLM
Date
Stamp

State AZ Zip 86305 being duly sworn, depose and say that I am a citizen of the United States, more than eighteen years of age, and that all of the facts set forth in this affidavit, subject to the provisions and penalties of 18 U.S.C. 1001 pertaining to the filing of false, fictitious, or fraudulent statements with the United States, are true and correct according to the best of my knowledge, information and belief.

4. Owner's name and address (If not shown in Items 1-3 above) _____

5. That I am personally acquainted with the mining claim(s). The work and improvements were made by and at the expense of the owner(s) of said claim(s). Said contiguous group of claims, listed on this document, are situated in the

Copper Basin (optional) Mining District; Yavapai County, Arizona.

Line No.	AMC NUMBER	CLAIM/SITE NAME	COUNTY RECORDER DATA (if available)	TWP	RNG	SEC
1	400317	Finch		13N	4W	1
2	413522	Finch Too		13N	4W	12
3						
4						
5						
6						

Form: MCF108
Revised Jan. 2006
Page 1 of 2

ENTERED
DEC 05 2014
BY: RAM

BLM
Date
Stamp

PHOENIX, ARIZONA

2014 DEC - 3 P 3:02

7					
8					
9					
10					

6. That between the dates starting at 12 o'clock noon on September 1, 20 13 and ending at 12 o'clock noon on September 1, 20 14 at least \$ 390.00 dollars worth of work and improvements were done and performed upon said claim(s) or upon one or more of a contiguous group of claims for the benefit of all, wholly or partly outside of a contiguous group of claims for the benefit of all, not including the location work.

7. That the following persons were employed to perform the work and improvements described herein: Nick Ball

8. That the work and improvements performed were: Maintenance of access road/trail to claims. Collection and removal of trash left by others. Mineral exploration including excavation by hand. Tools and equipment essential to the development of the claims.

9. Dated: 12/2/14 Signature: Nick Ball

SUBSCRIBED AND SWORN TO before me, a Notary Public, this 2 day of December 20 14

By: Nick Ball

Notary Public Helene E Schaffer

HELENE E. SCHAFER
Notary Public - State of Arizona
YAVAPAI COUNTY
My Commission Expires
July 18, 2015

My Commission Expires _____

Bureau of Land Management
Arizona State Office
www.az.blm.gov

No. of Claims: 2 x \$10 = 20-
Check No.: 2009 Init. ASB
Receipt No.: 3183066
For BLM Use Only

When Recorded Return Document (): _____

NICK BALL
2005 W Dineh Dr.
Prescott, AZ 86305

Check here if this is a change of address.

Telephone: _____

E-mail address: _____

AFFIDAVIT OF PERFORMANCE OF ANNUAL WORK

- 1. State of Arizona, County of Yavapai ss:
- 2. I (Name) Nick Ball
- 3. Reside at (Address) 2005 W Dineh Dr.

RECEIVED
 2014 DEC -3 P 3:02
 PHOENIX, ARIZONA
 BLM
 Date
 Stamp

City Prescott County Yavapai

State AZ Zip 86305 being duly sworn, depose and say that I am a citizen of the United States, more than eighteen years of age, and that all of the facts set forth in this affidavit, subject to the provisions and penalties of 18 U.S.C. 1001 pertaining to the filing of false, fictitious, or fraudulent statements with the United States, are true and correct according to the best of my knowledge, information and belief.

4. Owner's name and address (If not shown in Items 1-3 above). _____

5. That I am personally acquainted with the mining claim(s). The work and improvements were made by and at the expense of the owner(s) of said claim(s). Said contiguous group of claims, listed on this document, are situated in the

Eureka (optional) Mining District; Yavapai County, Arizona.

Line No.	AMC NUMBER	CLAIM/SITE NAME	COUNTY RECORDER DATA (If available)	TWP	RNG	SEC
1	427890	Arrastra Mtn.#1		13N	10W	12
2	427891	Arrastra Mtn.#2		13N	10W	12
3	427892	Arrastra Mtn.#3		13N	10W	12
4						
5						
6						

Form: MCF108
Revised Jan. 2006
Page 1 of 2

ENTERED
 DEC 05 2014
 BY: RBW

BLM
Date
Stamp

2014 DEC - 3 P 3: 02

PHOENIX, ARIZONA

7					
8					
9					
10					

6. That between the dates starting at 12 o'clock noon on September 1, 20 13 and ending at 12 o'clock noon on September 1, 20 14 at least \$ 390.00 dollars worth of work and improvements were done and performed upon said claim(s) or upon one or more of a contiguous group of claims for the benefit of all, wholly or partly outside of a contiguous group of claims for the benefit of all, not including the location work.

7. That the following persons were employed to perform the work and improvements described herein: Nick Ball

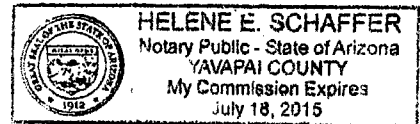
8. That the work and improvements performed were: Collection and removal of trash left by others. Tools and equipment essential to the development of the claims. Mineral exploration, including excavation by hand.

9. Dated: 12/2/14 Signature: Nick Ball

SUBSCRIBED AND SWORN TO before me, a Notary Public, this 2 day of December 20 14

By: Nick Ball

Notary Public Helene E Schaffer
My Commission Expires _____



Bureau of Land Management
Arizona State Office
www.az.blm.gov

No. of Claims: 3 x \$10 = 30.00
 Check No.: 2009 Init. AEF
 Receipt No.: 3183066
 For BLM Use Only

When Recorded Return Document to:

Nick Ball
2005 W Dineh Dr.
Prescott, AZ 86305

Check here if this is a change of address.

Telephone: _____

E-mail address: _____

AFFIDAVIT OF PERFORMANCE OF ANNUAL WORK

1. State of Arizona, County of Yavapai ss:

2. I (Name) Nick Ball

3. Reside at (Address) 2005 W. Dineh Dr.


City Prescott County Yavapai

State AZ Zip 86305 being duly sworn, depose and say that I am a citizen of the United States, more than eighteen years of age, and that all of the facts set forth in this affidavit, subject to the provisions and penalties of 18 U.S.C. 1001 pertaining to the filing of false, fictitious, or fraudulent statements with the United States, are true and correct according to the best of my knowledge, information and belief.

4. Owner's name and address (if not shown in Items 1-3 above). _____

5. That I am personally acquainted with the mining claim(s). The work and improvements were made by and at the expense of the owner(s) of said claim(s). Said contiguous group of claims, listed on this document, are situated in the

Copper Basin (optional) Mining District; Yavapai County, Arizona.



Line No.	AMG NUMBER	CLAIM/SITE NAME	COUNTY RECORDER DATA (if available)	TWP	RNG	SEC
1	412296	Upper Spruce #1		14 N	3 W	30
2	412297	Upper Spruce #2		14 N	3 W	29/30
3	416024	Upper Spruce #3		14 N	3 W	29/32
4	413523	Upper Spruce #4		14 N	3 W	29/32
5	416025	Upper Spruce #5		14 N	3 W	32
6						

Form: MCF108
Revised Jan. 2006
Page 1 of 2

ENTERED
DEC 05 2014
BY: RAM

RECEIVED
 2014 DEC - 3 P 3:02
 PHOENIX, ARIZONA

BLM
 Date
 Stamp

7					
8					
9					
10					

6. That between the dates starting at 12 o'clock noon on September 1, 20 13 and ending at 12 o'clock noon on September 1, 20 14 at least \$ 590.00 dollars worth of work and improvements were done and performed upon said claim(s) or upon one or more of a contiguous group of claims for the benefit of all, wholly or partly outside of a contiguous group of claims for the benefit of all, not including the location work.

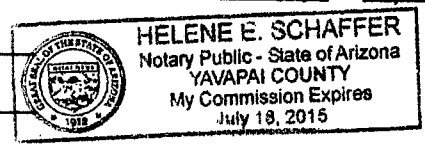
7. That the following persons were employed to perform the work and improvements described herein: _____
Nick Ball, Chris Ball

8. That the work and improvements performed were: Maintenance of access road / trail to claims. Collection and removal of trash left by others. Mineral exploration, including excavation tools and equipment essential to development of claims, by hand.

9. Dated: 12/2/14 Signature: Nick Ball

SUBSCRIBED AND SWORN TO before me, a Notary Public, this 2 day of December 2014

By: Nick Ball
 Notary Public Helene E Schaffer
 My Commission Expires _____




Bureau of Land Management
 Arizona State Office
www.az.blm.gov

No. of Claims: 5 x \$10 = \$50.00
 Check No.: 2009 Init. ASB
 Receipt No.: 3183066
 For BLM Use Only

CERTIFIED MAIL™

Nick Ball
2005 Dineh Dr.
Prescott, AZ 86305



7011 3500 0003 3494 8321



1022



85004

U.S. POSTAGE
PAID
PRESCOTT, AZ
86301
DEC 02, 14
AMOUNT

\$6.49

00113905-02

RETURN RECEIPT
REQUESTED

RECEIVED


CLM AZ STATE OFFICE

2014 DEC -3 P 2:22

PHOENIX, ARIZONA

*B L M
AZ State Office
One North Central Ave.
Suite 800
Phoenix, AZ 85004-4427*

85004442700



United States Department of the Interior
Bureau of Land Management
 LANDS/RECREATION & PLANNING
 ONE N CENTRAL AVE
 PHOENIX, AZ 85004 -2203
 Phone: 602-417-9200

ENTERED
 DEC 05 2014
 Receipt
 BY: RAM

No: 3183066

Transaction #: 3276107
 Date of Transaction: 12/04/2014
 CUSTOMER:
 NICK BALL
 2005 W DINEH DR
 PRESCOTT, AZ 86305-3911 US

LINE #	QTY	DESCRIPTION	REMARKS	UNIT PRICE	TOTAL
1	1.00	LOCATABLE MINERALS / MINING CLAIMS- NOT NEW-UNADJUD, ONE AUTH NO. ONLY / MINING CLAIM MONEY RECEIVED CASES: AMC400317/\$100.00	POL (10) 2014	- n/a -	100.00
TOTAL:					\$100.00

PAYMENT INFORMATION			
1	AMOUNT:	100.00	POSTMARKED: N/A
	TYPE:	CHECK	RECEIVED: 12/02/2014
	CHECK NO:	2009	
	NAME:	BALL, WILLIAM N 2005 W DINEH DR PRESCOTT AZ 86305-3911 US	

REMARKS

This receipt was generated by the automated BLM Collections and Billing System and is a paper representation of a portion of the official electronic record contained therein.

UNITED STATES
DEPARTMENT OF THE INTERIOR
BUREAU OF LAND MANAGEMENT

MAINTENANCE FEE WAIVER CERTIFICATION

SEE INSTRUCTIONS ON PAGE 2

048
jm

AMC 413522
427890

FORM APPROVED
OMB NO. 1004-0114
Expires: October 31, 2016

1. This small miner waiver is filed for the assessment year beginning on September 1, 2014 and ending on September 1, 2015.
2. The undersigned and all related parties owned ten or fewer mining claims, mill, or tunnel sites located and maintained on Federal lands in the United States of America on September 1, 2014.
3. The undersigned have performed the assessment work required by law for each mining claim listed prior to filing this waiver and understand that by filing this waiver the undersigned must file an affidavit of assessment work with the Bureau of Land Management (BLM) by the December 30th following the filing of this waiver.
4. The undersigned understand that if the assessment work obligation has not yet come due under 30 U.S.C. 28 (for those claims in their first assessment year only a notice of intent to hold reciting this condition must be recorded by the December 30th following the filing of this waiver.
5. The undersigned understand that mill and tunnel sites may also be listed on this waiver and be waived from payment of the maintenance fee, and that a notice of intent to hold for these sites is required to be filed with the BLM by the December 30th following the filing of this waiver.
6. The undersigned understand and acknowledge that pursuant to 43 U.S.C. 1212 and 18 U.S.C. 1001, the filing or recording of a false, fictitious, or fraudulent document with the BLM may result in a fine of up to \$250,000, a prison term not to exceed five years, or both.
7. The mining claims, mill or tunnel sites for which this waiver from payment of the maintenance fees is requested are:

CLAIM OR SITE NAME	BLM RECORDATION SERIAL NUMBER
1. <u>Finch Too</u>	<u>AMC 413522</u>
2.	
3.	
4.	
5.	
6.	
7.	
8.	
9.	
10.	

RECEIVED
BLM AZ STATE OFFICE
2014 JUN 30 P 3:01
PHOENIX, ARIZONA

The owner(s) (claimants) of the above mining claims and sites are:

Dark Mountain, LLC
(Owner's Name - Please Print)
2005 Dineh Dr.
(Owner's Mailing Address)

Tina Ball (Agent)
(Owner's Signature)
Prescott AZ 86305
(City) (State) (Zip Code)

(Owner's Name - Please Print)

(Owner's Signature)

(Owner's Mailing Address)

(City) (State) (Zip Code)

(Owner's Name - Please Print)

(Owner's Signature)

(Owner's Mailing Address)

(City) (State) (Zip Code)

(Owner's Name - Please Print)

(Owner's Signature)

(Owner's Mailing Address)

(City) (State) (Zip Code)

ENTERED
JUL 01 2014
BY: jm

UNITED STATES
DEPARTMENT OF THE INTERIOR
BUREAU OF LAND MANAGEMENT

349

MAINTENANCE FEE WAIVER CERTIFICATION

FORM APPROVED
OMB NO. 1004-0114
Expires: October 31, 2016

SEE INSTRUCTIONS ON PAGE 2

1. This small miner waiver is filed for the assessment year beginning on September 1, 2014 and ending on September 1, 2015.
2. The undersigned and all related parties owned ten or fewer mining claims, mill, or tunnel sites located and maintained on Federal lands in the United States of America on September 1, 2014.
3. The undersigned have performed the assessment work required by law for each mining claim listed prior to filing this waiver and understand that by filing this waiver the undersigned must file an affidavit of assessment work with the Bureau of Land Management (BLM) by the December 30th following the filing of this waiver.
4. The undersigned understand that if the assessment work obligation has not yet come due under 30 U.S.C. 28 (for those claims in their first assessment year only) a notice of intent to hold reciting this condition must be recorded by the December 30th following the filing of this waiver.
5. The undersigned understand that mill and tunnel sites may also be listed on this waiver and be waived from payment of the maintenance fee, and that a notice of intent to hold for these sites is required to be filed with the BLM by the December 30th following the filing of this waiver.
6. The undersigned understand and acknowledge that pursuant to 43 U.S.C. 1212 and 18 U.S.C. 1001, the filing or recording of a false, fictitious, or fraudulent document with the BLM may result in a fine of up to \$250,000, a prison term not to exceed five years, or both.
7. The mining claims, mill or tunnel sites for which this waiver from payment of the maintenance fees is requested are:

CLAIM OR SITE NAME	BLM RECORDATION SERIAL NUMBER
1. <u>Arrastra Mtn. #1</u>	<u>AMC 427890</u>
2. <u>Arrastra Mtn. #2</u>	<u>AMC 427891</u>
3. <u>Arrastra Mtn. #3</u>	<u>AMC 427892</u>
4.	
5.	
6.	
7.	
8.	
9.	
10.	

RECEIVED
BLM AZ STATE OFFICE
JUN 30 P 3:08
PHOENIX, ARIZONA

The owner(s) (claimants) of the above mining claims and sites are:

Nick Ball

(Owner's Name - Please Print)

2005 Dineh Dr.

(Owner's Mailing Address)

Nick Ball

(Owner's Signature)

Prescott

(City)

AZ

(State)

86305

(Zip Code)

(Owner's Name - Please Print)

(Owner's Signature)

(Owner's Mailing Address)

(City)

(State)

(Zip Code)

(Owner's Name - Please Print)

(Owner's Signature)

(Owner's Mailing Address)

(City)

(State)

(Zip Code)

(Owner's Name - Please Print)

(Owner's Signature)

(Owner's Mailing Address)

(City)

(State)

(Zip Code)

Nick Ball
2005 Dineh Dr.
Prescott, AZ 86305

PHOENIX AZ 852

27 JUN 2014 PM 6 L



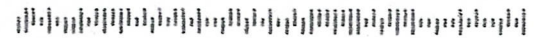
RECEIVED
BLM AZ STATE OFFICE

2014 JUN 30 P 2: 58

PHOENIX, ARIZONA

U.S. Dept. of Interior
B.L.M. AZ office
One North Central Ave.
Suite 800
Phoenix, AZ 85004-4427

65004442700



Arizona Corporation Commission
State of Arizona Public Access System

07/01/2014

10:53 AM

Jump To...Scanned Documents

Corporate Inquiry	
File Number: L-1721751-7	Check Corporate Status
Corp. Name: DARK MOUNTAIN, LLC	

Domestic Address

2005 W DINEH DR
PRESCOTT, AZ 86305

Statutory Agent Information

Agent Name: NICK BALL
Agent Mailing/Physical Address:
2005 W DINEH DR
PRESCOTT, AZ 86305
Agent Status: APPOINTED 11/22/2011
Agent Last Updated: 11/23/2011

Additional Corporate Information

Corporation Type: DOMESTIC L.L.C.	Business Type:
Incorporation Date: 11/22/2011	Corporate Life Period: PERPETUAL
Domicile: ARIZONA	County: YAVAPAI
Approval Date: 11/23/2011	Original Publish Date:

Manager/Member Information

NICK BALL MEMBER 2005 W DINEH DR PRESCOTT, AZ 86305 Date of Taking Office: 11/22/2011 Last Updated: 11/23/2011	CHRIS BALL MEMBER 2005 W DINEH DR PRESCOTT, AZ 86305 Date of Taking Office: 11/22/2011 Last Updated: 11/23/2011
---	--

Scanned Documents

(Click on gray button - if present - to view document - will open in a new window.)

(If gray button is not present, please check back later.)

Document Number	Description	Date Received
03676769	ARTICLES OF ORGANIZATION	11/22/2011

[Back To Top](#)

- [Corporate Name Search Instructions](#)
 - [General Web Site Usage Instructions](#)
 - [STARPAS Main Menu](#)
 - [A.C.C. Corporations Division Main Page](#)
 - [Arizona Corporation Commission Home Page](#)
-

NOTICE!!

These documents have been scanned!

Do not place un-scanned documents beneath this notice!

Do not remove this notice from this file!

GPO Jacket No. 560-102
Print Order 61540
Rise Business Services, LLC
Job=AZ15 6/24/2019



Box Number= AZ15127



Claim Begin-End: AMC427890-AMC427892

5 Miscellaneous



AZ15127-7

AMC427738-AMC428278

**NO
DOCUMENTS
FOUND**

NO DOCUMENTS FOUND
NO DOCUMENTS FOUND

NOTICE!!

These documents have been scanned!

Do not place un-scanned documents beneath this notice!

Do not remove this notice from this file!

GPO Jacket No. 560-102
Print Order 61540
Rise Business Services, LLC
Job=AZ15 6/24/2019



Box Number= AZ15127



Claim Begin-End: AMC427890-AMC427892

6 Location Notices-Amendments and Supporting Documents



AZ15127-7

AMC427738-AMC428278

MINING CLAIM STATUS REPORT

Data Entered: 04/28/14 RAM

MTP Checked By: 04/28/14 RAM
GEO Checked By: 04/28/14 RAM

LEAD SERIAL NUMBER: AMC 427890 thru AMC 427892

NUMBER OF CLAIMS & TYPE:

- LODE
PLACER (3)
ASSOCIATION PLACER
MILL SITE
TUNNEL SITE

CHARGES:

Table with columns for charge type and amount. Includes Location Fee (\$102), Processing Fee (\$60), Maintenance Fee (\$420), and a TOTAL of \$582.00.

TOTAL ACREAGE: Per Claim (Placer Only)

NUMBER OF LOCATORS:

DOCUMENTS RECEIVED VIA: Over-the-Counter [X] Mail [] TIMELY FILED: Yes [X] No []

Table for LEGAL DESCRIPTION with columns for T/R, location codes (13N, 10W), and SEC.

BLM [X] FOREST SERVICE [] WILDERNESS AREA [] SUBJ TO PL 359: Yes [] No []

SPLIT ESTATE: N/A [] SX [] PX [] OTHER [] SRHA [] Was proper Notice filed if located on SHRA Land? Yes [] No []

RECONVEYED MINERALS ON BLM LAND REQUIRE OPENING ORDER FROM 1944 TO 1993: Open to Entry On N/A []

COMMENTS/STATUS: VOID [] PARTIALLY VOID [] PVT MINERALS [] WITHDRAWN LANDS [] OTHER []

No Reports System Down 4/22/14

[] Claimant acknowledges that portions of the following claim(s) site(s) may be void or voidable.

Printed Name of Claimant Signature of Claimant

*****FINAL ADJUDICATION*****

DATE 7/8/14 INITIALS AT

AMC 427890

Send to

LOCATION NOTICE FOR PLACER MINING CLAIM

NOTICE IS HEREBY GIVEN that the Arrastra
Mtn # 1 placer mining claim has been located by
Nick Ball whose current mailing
address is 2005 Dineh Dr.
Prescott, AZ 86305

RECEIVED
BLM, AZ STATE OFFICE
2014 APR 22 P 1:15
PHOENIX, AZ
BLM
Date
Stamp

The general course of this claim is South to North and it is situated in
YAVAPAI County, Arizona.

This claim is 1320 feet in length and 660 feet in width. This claim runs from the
location monument on which this location notice is posted approximately 1320 feet in a North
direction to the North end line and 660 feet in a West direction to the West end line.

This claim is marked by four monuments, one at each corner of the claim.

The location monument on which this notice is posted is situated within Section 12, Township
13 N, Range 10 W, Gila Salt River Base and Meridian, Arizona. This claim encompasses
portions of the following legal subdivision(s) if located by legal subdivision or the following quarter section (s),
section (s), Township (s) and Range (s) W 1/2 SW 1/4 SW 1/4 Sec 12
T13N, R10W, Gila Salt River Base and Meridian, Arizona.

The locality of this claim with reference to some natural object or permanent monument and additional
information (if any) concerning its locality are as follows: 660' East of the
Section line dividing sections 11 and 12

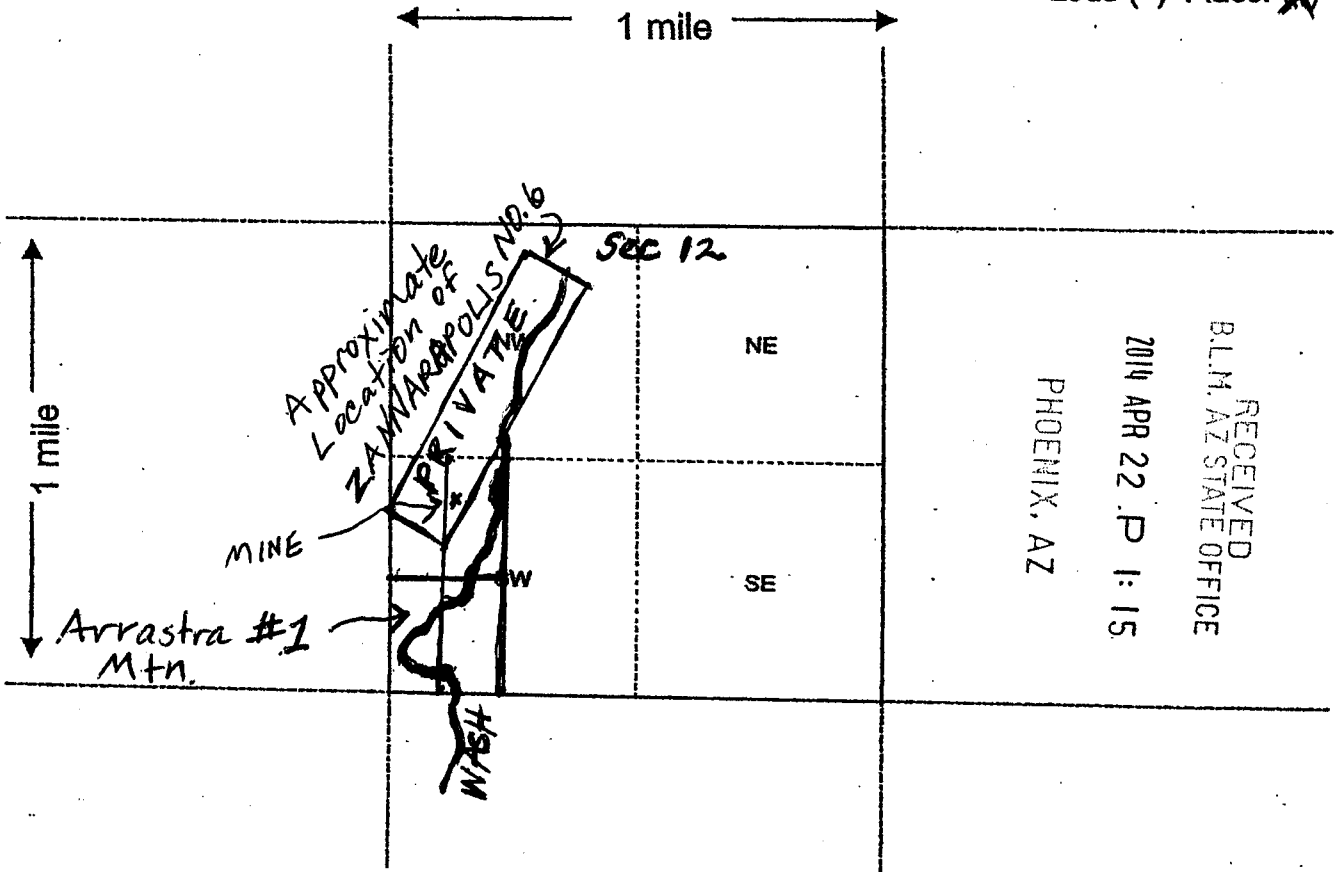
DATED AND POSTED on the ground this 17th day of April, 2014.

LOCATOR (s) Nick Ball Nick Ball

AMC427890

MINING CLAIM MAP

Lode () Placer



Scale: 1" = 2000 feet



AMC427890

- The above map depicts the Arrastra Mtn. #1 mining claim, which is located in Section (s) 12, Township 13 N, Range 10 W, Gila and Salt River Base and Meridian, YAVAPAI County, Arizona.
- The type of corner and location monuments used are as follows: 2" PVC Upright post
- The bearings and distances in degrees and feet between claim corners are as depicted on the map.

Form MCF100a
Revised July 2005

This form is available from the Arizona Department of Mines & Mineral Resources and may be reproduced.

Send to

LOCATION NOTICE FOR PLACER MINING CLAIM

NOTICE IS HEREBY GIVEN that the Arrastra
Mtn. # 2 placer mining claim has been located by
Nick Ball whose current mailing
address is 2005 Dineh Dr.
Prescott, AZ 86305

RECEIVED
B.L.M. AZ STATE OFFICE
2014 APR 22 P 1:15
PHOENIX, AZ
BLM
Date
Stamp

The general course of this claim is South to North and it is situated in
YAVAPAI County, Arizona.

This claim is 1320 feet in length and 660 feet in width. This claim runs from the
location monument on which this location notice is posted approximately 1320 feet in a North
direction to the North end line and 660 feet in a East direction to the East end line.
This claim is marked by four monuments, one at each corner of the claim.

The location monument on which this notice is posted is situated within Section 12, Township
13 N, Range 10 W, Gila Salt River Base and Meridian, Arizona. This claim encompasses
portions of the following legal subdivision(s) if located by legal subdivision or the following quarter section (s),
section (s), Township (s) and Range (s) E 1/2 SW 1/4 SW 1/4 Sec 12
T 13 N, R 10 W, Gila Salt River Base and Meridian, Arizona.

The locality of this claim with reference to some natural object or permanent monument and additional
information (if any) concerning its locality are as follows: 660' East of
SW corner of Sec 12

DATED AND POSTED on the ground this 17th day of April, 2014.

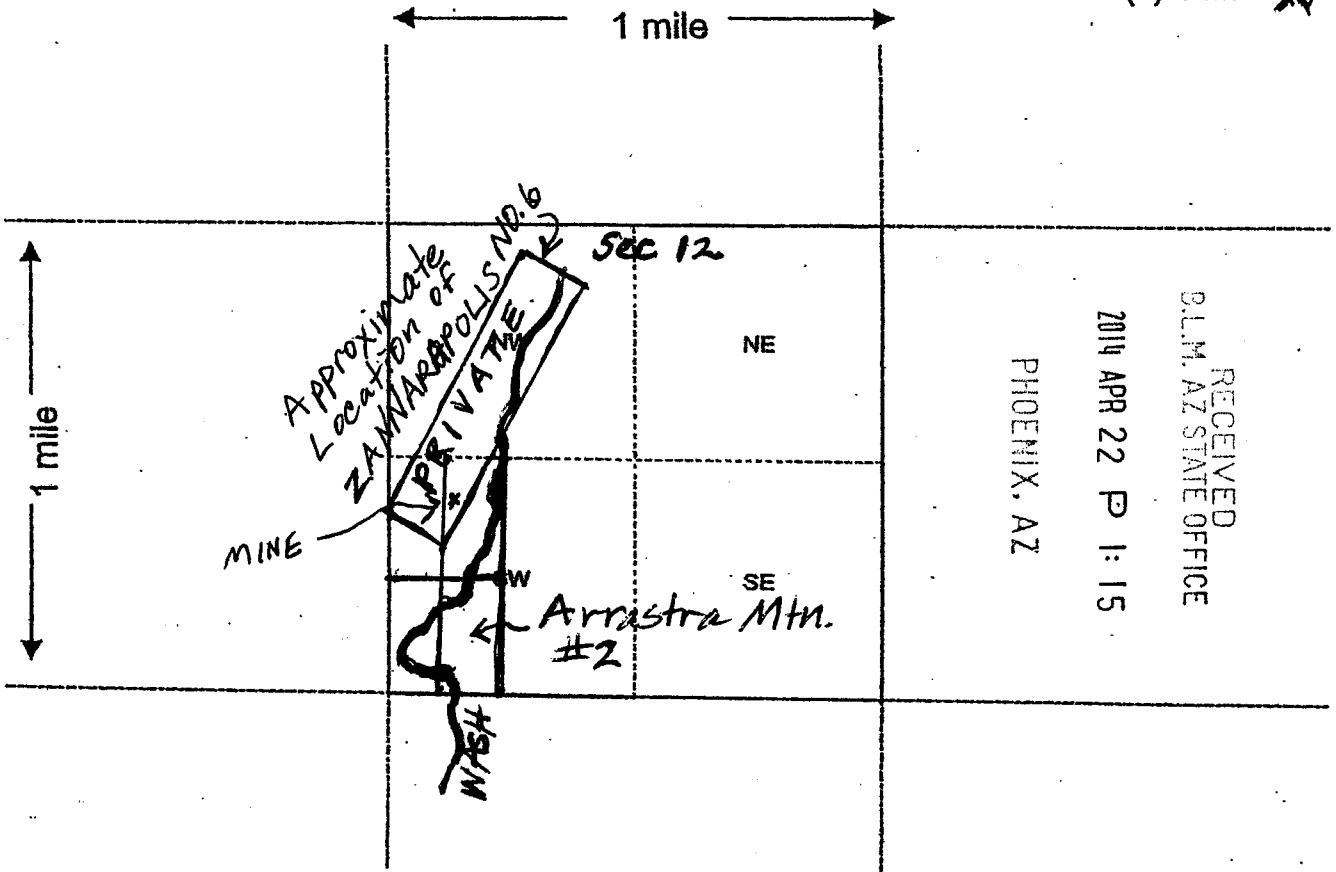
LOCATOR (s) Nick Ball Nick Ball

Form MCF102
Revised July 2005

AMC4278911

MINING CLAIM MAP

Lode () Placer



RECEIVED
B.L.M. AZ STATE OFFICE
2014 APR 22 P 1:15
PHOENIX, AZ

AMC421891

Scale: 1" = 2000 feet



1. The above map depicts the Arrastra Mtn. #2 mining claim, which is located in Section (s) 12, Township 13 N, Range 10 W, Gila and Salt River Base and Meridian, YAVAPAI County, Arizona.
2. The type of corner and location monuments used are as follows: 2" PVC upright post
3. The bearings and distances in degrees and feet between claim corners are as depicted on the map.

Form MCF100a
Revised July 2005

Send to

LOCATION NOTICE FOR PLACER MINING CLAIM

NOTICE IS HEREBY GIVEN that the Arrastra
Mtn. #3 placer mining claim has been located by
Nick Ball whose current mailing
address is 2005 Dineh Dr.
Prescott, AZ 86305

BLM
Date
Stamp

PHOENIX, AZ

2014 APR 22 P 1:15

RECEIVED
B.L.M. AZ STATE OFFICE

The general course of this claim is South to North and it is situated in
YAVAPAI County, Arizona. * See below

This claim is 1320 feet in length and 660 feet in width. This claim runs from the
location monument on which this location notice is posted approximately 1320 feet in a North
direction to the North end line and 660 feet in a East direction to the East end line.

This claim is marked by four monuments, one at each corner of the claim.

The location monument on which this notice is posted is situated within Section 12, Township
13 N, Range 10 W, Gila Salt River Base and Meridian, Arizona. This claim encompasses
portions of the following legal subdivision(s) if located by legal subdivision or the following quarter section (s),
section (s), Township (s) and Range (s) E 1/2 NW 1/4 SW 1/4 Sec 12
T 13 N, R 10 W, Gila Salt River Base and Meridian, Arizona.

The locality of this claim with reference to some natural object or permanent monument and additional
information (if any) concerning its locality are as follows: 1320' NE OF SW
Corner of Sec 12

DATED AND POSTED on the ground this 17th day of April, 2014.

LOCATOR (s) Nick Ball Nick Ball

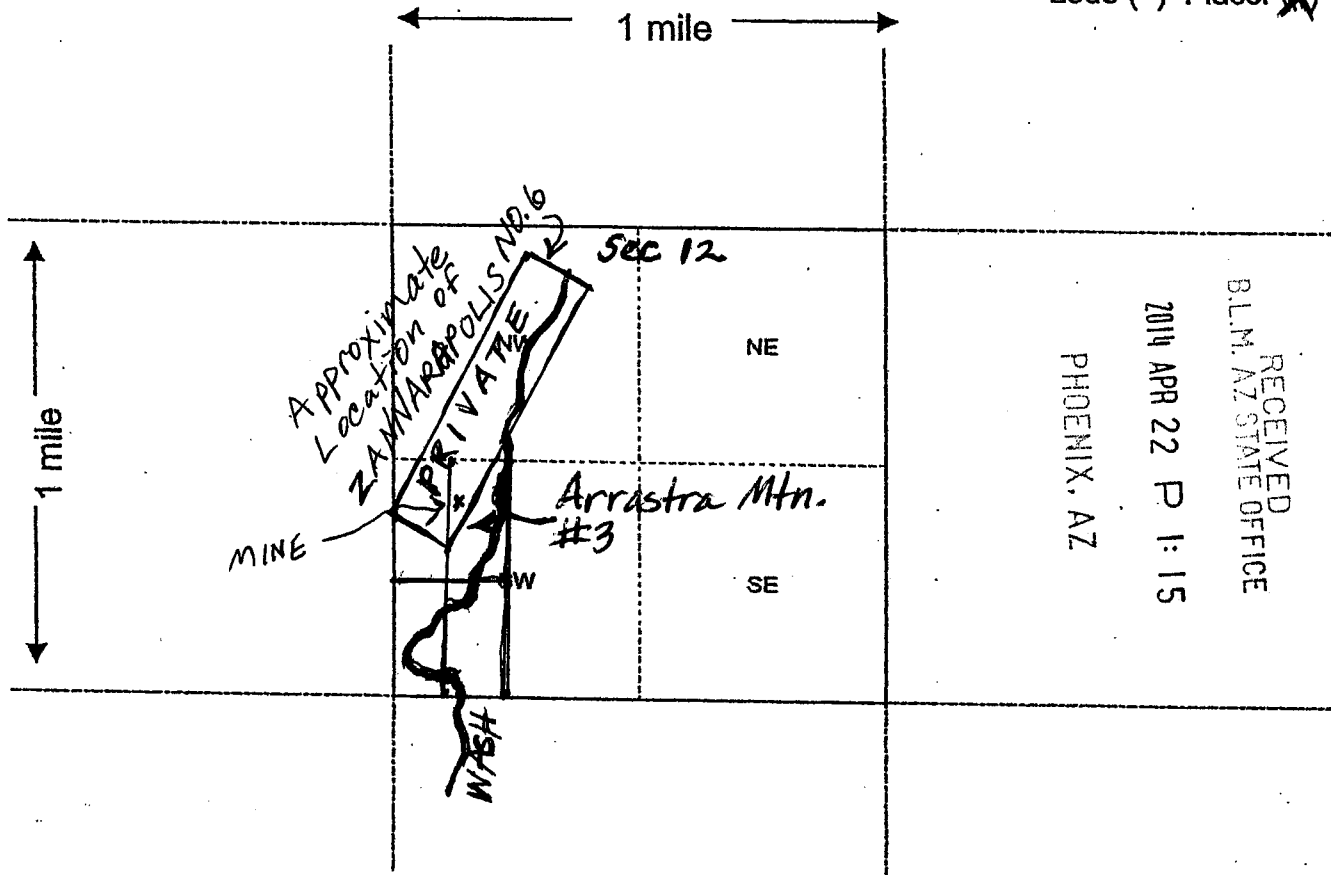
* Except where private patented claim exists Form MCF102
Revised July 2005

This form is available from the Arizona Department of Mines & Mineral Resources and may be reproduced.

AMC427892

MINING CLAIM MAP

Lode () Placer ~~(X)~~



AM04278921

Scale : 1" = 2000 feet



1. The above map depicts the Arrastra Mtn. #3 mining claim, which is located in Section (s) 12, Township 13 N, Range 10 W, Gila and Salt River Base and Meridian, YAVAPAI County, Arizona.
2. The type of corner and location monuments used are as follows: 2" PVC Upright post
3. The bearings and distances in degrees and feet between claim corners are as depicted on the map.

Form MCF100a
Revised July 2005

Input Parameters for Geographic Report with Land

System Id = CR

Admin State = AZ

Geo State = AZ

Casetype Begins With

Case Disp Txt = AUTHORIZED, CANCELLED, EXPIRED, PENDING, REJECTED, RELINQUISHED, WITHDRAWN

Mer Twp Rng =

Section =

Mtrs = 14 0130N 0100W 012, 14 0130N 0100W 999

Commodity =

Commodity Txt =

Pending Org =

Pend Org Decode =

Total Rows Returned: 1

RUN TIME: 02:25 PM

UNITED STATES DEPARTMENT OF INTERIOR
BUREAU OF LAND MANAGEMENT
GEOGRAPHIC REPORT WITH LAND
Sorted by Serial Number

RUN DATE: 04/28/2014
Page 1 of 1

Adm State: AZ

Serial Number: AZA 036440
Total Case Acres: 0.040

<u>Casetype</u>	<u>Case Disp</u>				<u>Sect</u>	<u>Sur Typ</u>	<u>Sur Num</u>	<u>Suff</u>	<u>Subdivision</u>	<u>Act Pend</u>
380913	AUTHORIZED	14	0130N	0100W	012	ALIQ			SW;	

